

NATIONAL SCIENCE FOUNDATION


OFFICE OF THE DIRECTOR

WASHINGTON, D.C. 20550


This volume of "The Initial Reports of the Deep Sea Drilling Project" is being sent to you with the compliments of the National Science Foundation.

The scientific data incorporated in this volume are of vital interest to the academic and scientific community and it is hoped that such data will prove valuable in your research efforts in achieving knowledge about the earth and its environments.

Sincerely,

A handwritten signature in dark ink, appearing to read "W D McElroy", written in a cursive style. The signature is positioned above the printed name and title of the signatory.

W. D. McElroy,  
Director



# Initial Reports of the Deep Sea Drilling Project

---

A Project Planned by and Carried Out With the Advice of the  
JOINT OCEANOGRAPHIC INSTITUTIONS FOR DEEP EARTH SAMPLING (JOIDES)

---

## Volume II

covering Leg 2 of the cruises of the Drilling Vessel "*Glomar Challenger*"  
Hoboken, N.J. to Dakar, Senegal  
October-November 1968

---

### PARTICIPATING SCIENTISTS

Melvin N. A. Peterson, N. Terence Edgar, Maria Cita,  
Stefan Gartner, Jr., Robert Goll, Catherine Nigrini,  
Christopher von der Borch

Prepared for the  
NATIONAL SCIENCE FOUNDATION  
National Ocean Sediment Coring Program  
Under Contract C-482

By the  
UNIVERSITY OF CALIFORNIA  
Scripps Institution of Oceanography  
Prime Contractor for the Project

*References to this Volume*

It is recommended that reference to whole or part of this volume be made in one of the following forms, as appropriate:

Peterson, M. N. A. *et al.*, 1970, Initial Reports of the Deep Sea Drilling Project, Volume II. Washington (U.S. Government Printing Office) — + — pp.

Bukry, D., 1970, Coccolith Age Determinations, Leg 2, Deep Sea Drilling Project. *In* Peterson, M. N. A. *et al.*, 1970, Initial Reports of the Deep Sea Drilling Project, Volume II. Washington (U.S. Government Printing Office) pp. 343-349.

Printed: February 1970

**Library of Congress Catalog Card Number 74-603338**

---

For sale by the Superintendent of Documents, U.S. Government Printing Office  
Washington, D.C., 20402 - Price \$8.25 (case bound)




# Foreword

Drilling and coring operations of the Deep Sea Drilling Project were started in August of 1968. The achievements leading to the scientific discoveries to date have elicited expressions of strong commendation for the Project from many quarters. It has excited not only the more than three hundred scientists of this country who have been involved in the project's planning and execution, but many others throughout the United States and abroad who are following the progress of this national program. The Project comprises the first wide-ranging, systematic effort aimed at the recovery of cored samples taken completely through the sedimentary layer of the deep ocean basins. A first, preliminary, examination of the material recovered already has led to a significant advance in our knowledge of the constitution and history of the earth. Further significant advances will result from in-depth laboratory studies. In years to come research on the core materials will contribute to the interest and enthusiasm of research scientists and graduate students. In addition, industry also should benefit greatly from the Project, both through the technological advances that are being made and through the information on natural resources that is being produced.

The Deep Sea Drilling Project is being undertaken within the context of the National Science Foundation's Ocean Sediment Coring Program. The Foundation is funding the project by means of a contract with the Scripps Institution of Oceanography of the University of California. The University has, in turn, subcontracted with Global Marine Incorporated, for the services of the drilling ship, *GLOMAR CHALLENGER*. Scientific planning, both of the detailed drilling itinerary and of the preliminary analyses leading to these Initial Re-

ports, has been conducted under the auspices of the Joint Oceanographic Institutions for Deep Earth Sampling (JOIDES). The JOIDES consortium has convened several panels for that purpose, consisting of a large number of distinguished scientists from academic institutions, government agencies, and private industry. In addition, technological advice has been given freely by many individuals, engineers and operations executives, from the petroleum and other industry. Altogether, the project has afforded a point of focus to involve the active interest and participation of the Nation's leading scientists and technologists.

The initial contract period of drilling operations consisted of an eighteen-month reconnaissance survey of the Atlantic and Pacific Oceans. With the positive confirmation of the technological feasibility and scientific value of the work, a decision was made to continue the activities for 30 months beyond the initial period. The proposed extension will include a broader geographic range of operations as well as more detailed work upon continental margins and other features of planetary significance. The ultimate goal is a fundamental advancement of our knowledge of the earth that should lead to enhanced capabilities to predict and control its processes and to exploit intelligently its natural resources.



William D. McElroy

Washington, D. C.  
December, 1969

## Preface

Recognizing the need in the oceanographic community for scientific planning of a program to obtain deep sedimentary cores from the ocean bottoms, four of the major oceanographic institutions that had strong interests and programs in the fields of marine geology and geophysics, formed in May 1964, the Joint Oceanographic Institutions for Deep Earth Sampling (JOIDES). This group, Lamont-Doherty Geological Observatory; the Institute of Marine Sciences, University of Miami; the Scripps Institution of Oceanography, University of California at San Diego; and the Woods Hole Oceanographic Institution, expressed an interest in undertaking scientific planning and guidance of the sedimentary drilling program. It was the purpose of this group to foster programs to investigate the sediments and rocks beneath the deep oceans by drilling and coring. The membership of this original group was later enlarged in 1968 when the University of Washington became a member.

Through discussions sponsored by the JOIDES organization, with support from the National Science Foundation the Lamont-Doherty Geological Observatory operated a drilling program with Dr. J. Lamar Worzel as Principal Investigator. This successful drilling effort early in the summer of 1965, on the Blake Plateau region off Jacksonville, Florida, used the drilling vessel, *Caldrill I*.

With this success in hand, planning began for a more extensive deep sea effort. This resulted in the award of a contract by the National Science Foundation to the Scripps Institution of Oceanography for an eighteen-month drilling program in the Atlantic and Pacific Oceans, termed the Deep Sea Drilling Project. Operations at sea began in August 1968.

The goal of the Deep Sea Drilling Project is to gather scientific information that will help determine the age and processes of development of the ocean basins. The primary strategy is to drill deep holes into the ocean floor, relying largely on technology developed by the petroleum industry.

Through the efforts of these five principal organizations and of the panel members which were drawn from a large cross section of leading earth scientists and associates, a scientific program was developed.

Cores recovered from deep beneath the ocean floor will provide reference material for a multitude of future studies in fields such as biostratigraphy, physical stratigraphy, and paleomagnetism, that will afford a new scope for studies of the physical and chemical aspects of sediment provenance, transportation, deposition, and diagenesis. In-hole measurements, as feasible, should provide petrophysical data to permit inference of lithology of intervals from which no cores were recovered.

A report, describing the core materials and information obtained both at sea and in laboratories on shore, is published as soon as possible after the completion of each cruise. These reports are a cooperative effort of the scientists participating in the cruise and are intended primarily to be a compilation of results which, it is hoped, will be the starting point for many future new and exciting research programs. Preliminary interpretations of the data and observations taken at sea, are also included.

Following publication of each report, the core materials and data collected on the cruise will be made available to qualified scientists through the Curator of the Deep Sea Drilling

Project, following policies approved by the National Science Foundation.

The advent of *Glomar Challenger*, with its deep-water drilling ability, is exceedingly timely. It has come when geophysical investigation of the oceans has matured through 20 to 30 years of vigorous growth to the point where we have some knowledge about much of the formerly unknown oceanic areas of our planet. About one million miles of traverses had been made which tell us much about the global pattern of gravity, magnetic and thermal anomalies, and about the composition, thickness and stratification of the sedimentary cover of the deep-sea and continental margin. The coverage with such data has enabled the site selection panels to pick choice locations for drilling. The knowledge gained from each hole can be extended into the surrounding area. Detailed geophysical surveys were made for most of the selected locations prior to drilling.

The earth sciences have recently matured from an empirical status to one in which substantial theories and hypotheses about major tectonic processes are flourishing. Theories about the origin of magnetic fields and magnetic reversals, about ocean floor spreading and continental drift, and about the thermal history of our planet, have led to specific predictions that could be tested best by an enlightened program of sampling of deep-sea and continental margin sediments and underlying rocks.

The members of JOIDES and the scientists from all interested organizations who have served on the various advisory panels are proud to have been of service to the Nation and believe that the information and core materials that have been obtained will be of value to students of earth sciences and all humanity for many years to come.

# Deep Sea Drilling Project

## **MEMBER ORGANIZATIONS OF THE JOINT OCEANOGRAPHIC INSTITUTIONS FOR DEEP EARTH SAMPLING (JOIDES):**

Lamont-Doherty Geological Observatory, Columbia  
University

Institute of Marine Science, University of Miami

Scripps Institution of Oceanography, University of  
California

University of Washington

Woods Hole Oceanographic Institution

## **OPERATING INSTITUTION:**

Scripps Institution of Oceanography  
University of California at San Diego  
La Jolla, California

Principal Investigator:  
W. A. Nierenberg

Project Manager:  
K. E. Brunot

Project Chief Scientist:  
M. N. A. Peterson

# Participants Aboard GLOMAR CHALLENGER for Leg Two

Dr. M. N. A. Peterson  
Co-Chief Scientist  
*Scripps Institution of Oceanography*  
*La Jolla, California*

Dr. N. T. Edgar  
Co-Chief Scientist  
*Scripps Institution of Oceanography*  
*La Jolla, California*

Dr. Christopher von der Borch  
Geologist  
*Scripps Institution of Oceanography*  
*La Jolla, California*

Dr. Robert Goll  
Geologist  
*Scripps Institution of Oceanography*  
*La Jolla, California*

Mr. Robert Boyce  
Geologist  
*Scripps Institution of Oceanography*  
*La Jolla, California*

Dr. Maria Cita  
Paleontologist  
*Instituto di Geologia, Universita di Milano*  
*Milano, Italy*

Dr. Stefan Gartner  
Paleontologist  
*Institute of Marine Sciences*  
*University of Miami, Miami, Florida*

Dr. Catherine Nigrini  
Paleontologist  
*Scripps Institution of Oceanography*  
*La Jolla, California*

Mr. F. M. Purcell  
Well Logging Engineer  
*Grice Ocean Engineering, Incorporated*  
*Houston, Texas*

Mr. Dan R. Bullard, Jr.  
Operations Manager  
*Scripps Institution of Oceanography*  
*La Jolla, California*

Dr. T. O. Jones  
NSF Observer  
*National Science Foundation*  
*Washington, D. C.*

Mr. William Goad  
Coring Technician  
*Hycalog*  
*Shreveport, Louisiana*

Mr. Charles A. Green  
Meteorologist  
*Environmental Science Services Administration*  
*Washington, D. C.*

Captain J. A. Clarke  
Captain of Drilling Vessel  
*Global Marine Inc.*  
*Los Angeles, California*

Mr. I. N. Carter  
Drilling Superintendent  
*Global Marine Inc.*  
*Los Angeles, California*

Mr. J. A. Ruddel  
Tool Pusher  
*Global Marine Inc.*  
*Los Angeles, California*

Mr. Michael Lehmann  
Laboratory Officer  
*Scripps Institution of Oceanography*  
*La Jolla, California*

Mr. Larry Lauve  
Photographer  
*Scripps Institution of Oceanography*  
*La Jolla, California*

Mr. Orrin Russie  
Photographer  
*Scripps Institution of Oceanography*  
*La Jolla, California*

Mr. Clifford Collier  
Electronics Technician  
*Scripps Institution of Oceanography*  
*La Jolla, California*

Mr. Carl Wells  
Electronics Technician  
*Scripps Institution of Oceanography*  
*La Jolla, California*

Mr. Tom Collins  
Marine Technician  
*University of California*  
*Los Angeles, California*

Mr. Robert Iuliucci  
Marine Technician  
*Scripps Institution of Oceanography*  
*La Jolla, California*

Mr. Thomas Walsh  
Marine Technician  
*Scripps Institution of Oceanography*  
*La Jolla, California*

Mr. Ralph Davidson  
Marine Technician  
*Scripps Institution of Oceanography*  
*La Jolla, California*

Mr. Paul Josephson  
Marine Technician  
*Scripps Institution of Oceanography*  
*La Jolla, California*

## Senior Project Personnel

Mr. Kenneth E. Brunot  
Project Manager  
Mr. Darrell L. Sims  
Project Engineer  
Mr. William R. Jack  
Contracts Officer  
Mr. Thomas B. Hurtt  
Business Officer  
Dr. Melvin N. A. Peterson  
Chief Scientist  
Dr. N. Terence Edgar  
Coordinating Staff Geologist  
Dr. Elizabeth L. Gealy  
Executive Staff Geologist

Dr. Thomas A. Davies  
General Editor and Scientific Information Officer  
Mr. William R. Riedel  
Curator  
Dr. Anthony C. Pimm  
Geologist/Manager, East Coast Repository  
Mr. David Wirth  
Logistics Officer  
Mr. Thomas J. Wiley  
Public Information Officer  
Dr. Robert W. Rex  
Head of X-Ray Mineralogy Laboratory

# Advisory Groups

## **JOIDES Executive Committee**

### *Present Members*

- Dr. Maurice Ewing  
*Lamont-Doherty Geological Observatory*
- Dr. F. G. Walton Smith  
*Institute of Marine Sciences*
- Dr. William A. Nierenberg  
*Scripps Institution of Oceanography*
- Dr. Maurice Rattray  
*University of Washington*
- Dr. Paul M. Fye  
*Woods Hole Oceanographic Institution*
- Dr. Arthur E. Maxwell, Executive Secretary  
*Woods Hole Oceanographic Institution*

### *Past Members*

- Dr. J. Lamar Worzel  
*Lamont-Doherty Geological Observatory*
- Dr. Fred N. Spiess  
*Scripps Institution of Oceanography*
- Mr. Jess H. Stanbrough, Jr., Executive Secretary  
*Woods Hole Oceanographic Institution*

## **JOIDES Planning Committee**

### *Present Members*

- Dr. J. Lamar Worzel  
*Lamont-Doherty Geological Observatory*
- Dr. Mahlon M. Ball  
*Institute of Marine Sciences*
- Mr. W. R. Riedel/Dr. M. N. A. Peterson  
*Scripps Institution of Oceanography*
- Dr. Joe S. Creager  
*University of Washington*
- Dr. Arthur E. Maxwell  
*Woods Hole Oceanographic Institution*

### *Past Members*

- Dr. Charles L. Drake  
*Lamont-Doherty Geological Observatory*
- Dr. Kenneth O. Emery  
*Woods Hole Oceanographic Institution*
- Dr. Robert D. Gerard  
*Lamont-Doherty Geological Observatory*
- Dr. Earl Hayes  
*Woods Hole Oceanographic Institution*
- Dr. J. Brackett Hersey  
*Woods Hole Oceanographic Institution*
- Dr. Fritz F. Koczy  
*Institute of Marine Sciences*
- Dr. Tj. H. van Andel  
*Oregon State University*

## **JOIDES Business Advisory Committee**

### *Past Members*

- Mr. Jeffrey D. Frautschy  
*Scripps Institution of Oceanography*

\*Deceased August 1969.

- Mr. Gerald L. McCoy  
*Lamont-Doherty Geological Observatory*
- Cmdr. Robert F. White  
*Institute of Marine Sciences*
- Capt. David D. Scott  
*Woods Hole Oceanographic Institution*

## **JOIDES Atlantic Advisory Panel**

### *Present Members*

- Dr. William A. Berggren  
*Woods Hole Oceanographic Institution*
- Dr. N. Terence Edgar  
*Scripps Institution of Oceanography*
- Dr. Cesare Emiliani  
*Institute of Marine Sciences*
- Dr. Maurice Ewing  
*Lamont-Doherty Geological Observatory*
- Dr. Anton Hales  
*Southwest Center for Advanced Graduate Studies*
- Dr. Raymond Siever  
*Harvard University*
- Dr. Tj. H. van Andel  
*Oregon State University*
- Dr. Richard P. Von Herzen  
*Woods Hole Oceanographic Institution*

### *Past Member*

- Dr. Harry H. Hess\*  
*Princeton University*

## **JOIDES Pacific Advisory Panel**

### *Present Members*

- Dr. Enrico Bonatti  
*Institute of Marine Sciences*
- Dr. Robert E. Burns  
*Environmental Sciences Service Administration*
- Dr. John I. Ewing  
*Lamont-Doherty Geological Observatory*
- Dr. Arthur E. Maxwell  
*Woods Hole Oceanographic Institution*
- Dr. Alexander R. McBirney  
*University of Oregon*
- Dr. Dean A. McManus  
*University of Washington*
- Mr. William R. Riedel  
*Scripps Institution of Oceanography*
- Dr. Eugene A. Rusnak  
*United States Geological Survey*

## **JOIDES Gulf Advisory Panel**

### *Present Members*

- Dr. Henry Berryhill  
*United States Geological Survey*
- Dr. Arnold H. Bouma  
*Texas A & M University*

Dr. Joe S. Creager  
*University of Washington*  
 Dr. Joseph R. Curray  
*Scripps Institution of Oceanography*  
 Dr. John I. Ewing  
*Lamont-Doherty Geological Observatory*  
 Dr. William W. Hay  
*Institute of Marine Sciences*  
 Dr. Charles E. Helsley  
*Southwest Center for Advanced Graduate Studies*  
 Dr. Elazar Uchupi  
*Woods Hole Oceanographic Institution*  
 Dr. Guillermo Salas  
*Universidad Nacional Autonoma de Mexico*

**JOIDES Cores Description Manual Panel  
 (Original Panel)**

Dr. R. Wright Barker  
*Bellaire, Texas*  
 Dr. William A. Berggren  
*Woods Hole Oceanographic Institution*  
 Dr. F. E. Eames  
*Woking, England*  
 Dr. A. E. J. Engel  
*Scripps Institution of Oceanography*  
 Dr. Edwin L. Hamilton  
*Naval Electronics Laboratory*  
 Dr. Harry H. Hess\*  
*Princeton University*  
 Dr. Ralph W. Imlay  
*United States National Museum*  
 Dr. Ian MacGregor  
*Southwest Center for Advanced Studies*  
 Dr. Alexander R. McBirney  
*University of Oregon*  
 Dr. William G. Melson  
*United States National Museum*  
 Dr. Siemon W. Muller  
*Stanford, California*  
 Dr. Melvin N. A. Peterson  
*Scripps Institution of Oceanography*  
 Dr. Robert W. Rex  
*University of California, Riverside*  
 Mr. William R. Riedel  
*Scripps Institution of Oceanography*  
 Dr. Eugene A. Rusnak  
*United States Geological Survey*  
 Dr. T. Saito  
*Lamont-Doherty Geological Observatory*  
 Dr. Tj. H. van Andel  
*Oregon State University*  
 Dr. George V. Wood  
*British Petroleum*

**JOIDES Paleontology and Biostratigraphy Panel**

*Present Members*

Dr. R. Wright Barker  
*Bellaire, Texas*

\*Deceased August 1969.

Dr. William A. Berggren  
*Woods Hole Oceanographic Institution*  
 Dr. F. E. Eames  
*Woking, England*  
 Dr. William W. Hay  
*Institute of Marine Sciences*  
 Dr. Ralph W. Imlay  
*United States National Museum*  
 Dr. Siemon W. Muller  
*Stanford, California*  
 Dr. Emile A. Pessagno, Jr.  
*Southwest Center for Advanced Studies*  
 Mr. William R. Riedel  
*Scripps Institution of Oceanography*  
 Dr. T. Saito  
*Lamont-Doherty Geological Observatory*

**JOIDES Sedimentary Petrology and Geochemistry Panel**

*Present Members*

Dr. Edwin L. Hamilton  
*United States Naval Electronics Laboratory*  
 Dr. Melvin N. A. Peterson  
*Scripps Institution of Oceanography*  
 Dr. Robert W. Rex  
*University of California, Riverside*  
 Dr. Eugene A. Rusnak  
*United States Geological Survey*  
 Dr. Tj. H. van Andel  
*Oregon State University*  
 Dr. George V. Wood  
*British Petroleum*

**JOIDES Igneous and Metamorphic Petrography Panel**

*Present Members*

Dr. A. E. J. Engel  
*Scripps Institution of Oceanography*  
 Dr. Ian MacGregor  
*Southwest Center for Advanced Studies*  
 Dr. William G. Melson  
*United States National Museum*

*Past Member*

Dr. Harry H. Hess\*  
*Princeton University*

**JOIDES Panel on Interstitial Solutions and  
 Organic Geochemistry**

*Present Members*

Dr. Earl W. Baker  
*Mellon Institute*  
 Dr. Ellis E. Bray  
*Mobil Oil Company*  
 Dr. Wallace S. Broecker  
*Lamont-Doherty Geological Observatory*  
 Dr. J. Gordon Erdman  
*Phillips Petroleum Company Research Center*  
 Dr. John M. Hunt  
*Woods Hole Oceanographic Institution*



Dr. Ian R. Kaplan  
*University of California, Los Angeles*  
Dr. Frank T. Manheim  
*Woods Hole Oceanographic Institution*

#### **JOIDES Paleomagnetism Panel**

##### *Present Members*

Dr. G. Brent Dalrymple  
*United States Geological Survey*  
Dr. Jack R. Dymond  
*Lamont-Doherty Geological Observatory*  
Dr. C. G. A. Harrison  
*Institute of Marine Sciences*  
Dr. Neil D. Opdyke  
*Lamont-Doherty Geological Observatory*  
Dr. Joseph D. Phillips  
*Woods Hole Oceanographic Institution*

##### *Past Member*

Dr. Richard R. Doell  
*United States Geological Survey*

#### **JOIDES Information Handling Panel**

##### *Present Members*

Dr. Daniel Appleman  
*United States Geological Survey*  
Dr. Jack G. Barr  
*Standard Oil Company of California*  
Dr. Thomas A. Davies  
*Scripps Institution of Oceanography*  
Dr. James M. Forgotson  
*Pan American Petroleum*  
Dr. Robert W. Rex  
*University of California, Riverside*  
Mr. William R. Riedel  
*Scripps Institution of Oceanography*  
Dr. Melvin A. Rosenfeld  
*Woods Hole Oceanographic Institution*

#### **JOIDES Heat Flow Program**

##### *Present Members*

Dr. Charles E. Corry  
*Woods Hole Oceanographic Institution*  
Dr. A. H. Lachenbruch  
*United States Geological Survey*  
Dr. Mark Langseth  
*Lamont-Doherty Geological Observatory*  
Dr. Clive R. B. Lister  
*University of Washington*  
Dr. John G. Sclater  
*Scripps Institution of Oceanography*  
Dr. Richard P. Von Herzen  
*Woods Hole Oceanographic Institution*

#### **JOIDES Well Logging Panel**

##### *Present Members*

Dr. Richard L. Caldwell  
*Mobil Oil Company*

Dr. James E. Carothers  
*Phillips Petroleum Company*  
Dr. Hilton B. Evans  
*Marathon Research Center*  
Dr. Elizabeth L. Gealy  
*Scripps Institution of Oceanography*  
Dr. Robert D. Gerard  
*Lamont-Doherty Geological Observatory*  
Dr. H. H. Jageler  
*Pan American Petroleum*  
Dr. G. V. Keller  
*Colorado School of Mines*  
Dr. D. L. Luffel  
*Humble Oil and Refining Company*  
Dr. Harry A. Shillibeer  
*Gulf Research and Development Company*  
Dr. A. E. Worthington  
*Chevron Oil Field Research Company*

#### **Project X-Ray Mineralogy Panel**

##### *Present Members*

Dr. Kurt Bostrum  
*Institute of Marine Sciences*  
Dr. Pierre Biscaye  
*Lamont-Doherty Geological Observatory*  
Dr. Edward G. Goldberg  
*Scripps Institution of Oceanography*  
Dr. John C. Hathaway  
*Woods Hole Oceanographic Institution*  
Dr. Richard L. Hay  
*University of California, Berkeley*  
Dr. Stanley McCaleb  
*Sun Oil Research Center*  
Dr. Robert W. Rex  
*University of California, Riverside*

#### **Petroleum Company Research Advisory Panel and Associates**

Dr. Creighton Burk  
*Mobil Oil Company*  
Dr. Tom Gaskell  
*British Petroleum Company*  
Dr. Howard Gould  
*Humble Oil and Refining Company*  
Dr. Mel Hill  
*Gulf Research and Development Company*  
Dr. M. K. Horn  
*Cities Service Oil Company*  
Mr. Larry Meckel  
*Shell Development Company*  
Dr. Norman Mundorff  
*Phillips Petroleum Company*  
Dr. Robert Nanz  
*Shell Development Company*  
Mr. John Porter  
*Chevron Oil Field Research Company*  
Dr. Alan Reilly  
*Chevron Oil Field Research Company*

Mr. Kenneth Roberts  
*British Petroleum Company*  
Dr. R. Dana Russell  
*Marathon Research Center*  
Dr. William Walton  
*Pan American Petroleum Company*

**Project Technical Assistance Panel or Alternates**

Mr. William F. Allinder  
*Texaco, Incorporated*  
Mr. T. C. Bangs  
*Union Oil Company*  
Mr. W. F. Bates  
*Shell Oil Company*  
Mr. Edward L. Downing  
*Mobil Oil Company*  
Dr. Ralph Gilchrist  
*Tenneco Oil Company*  
Mr. R. P. Knapp  
*Esso Production Research Company*  
Dr. A. Lubinski  
*Pan American Petroleum Company*  
Mr. Leo McCann  
*Texaco, Incorporated*  
Mr. Robert O. Pollard  
*Atlantic Richfield Company*  
Mr. W. A. Roberts  
*Phillips Petroleum Company*  
Mr. John O. Rundle  
*Gulf Oil Company*  
Mr. J. P. Schmaltz  
*Tenneco Oil Company*

**Scripps Institution of Oceanography Steering Committee**

*Present Members*  
Dr. N. Terence Edgar  
Dr. A. E. J. Engel

Mr. Jeffrey D. Frautschy  
Dr. Edward G. Goldberg  
Dr. Henry W. Menard  
Dr. William A. Nierenberg  
Mr. William R. Riedel  
Dr. George G. Shor  
Mr. Hugh Slawson, Student Member  
Dr. Edward L. Winterer  
Mr. Kenneth E. Brunot, Ex-Officio  
Dr. M. N. A. Peterson, Ex-Officio  
*Past Member*  
Dr. Tj. H. van Andel

**Science Advisors—Scripps Institution of Oceanography**

Mr. William R. Riedel  
Dr. Tj. H. van Andel

**Proposal and Contract Affairs**

Mr. Jeffrey D. Frautschy  
*Scripps Institution of Oceanography*  
Mr. Warren Levin  
*University of California*  
Mr. W. Burgeson  
*University of California at San Diego*

**Atlantic Site Surveys**

Lamont-Doherty Geological Observatory

**Pacific Site Surveys**

Scripps Institution of Oceanography

**Support Vessel M/V EUREKA During Sea Trials**

Dr. Donald Tobin  
*Shell Development Company*  
Dr. Peter Lehner  
*Shell Development Company*

# Deep Sea Drilling Project

## SAMPLE DISTRIBUTION POLICY

1. Requests for samples should be addressed to: Curator, Deep Sea Drilling Project; Scripps Institution of Oceanography, University of California at San Diego; La Jolla, California 92037. The requests should specify the quantities and intervals in the core required, a statement of the proposed research, the possibility of returning residue to the Curator, the estimated time required to complete and publish the results, and the availability or need of funding and availability of equipment and space foreseen for the research. Initial core description should normally serve as a basis for these sample requests. In order to ensure that early requests for highly desirable but limited samples can all be honored, distribution of samples will not be made until at least one month after the date of publication of each issue of the initial core description. The only exceptions to this policy will be for samples leading to the initial core description, or for specific instances involving ephemeral properties.

Requests for samples from researchers in industrial laboratories will be handled in the same manner as those from academic organizations, and there will be the same obligation to publish results promptly. Requests from foreign scientists or organizations will also be considered.

2. The Deep Sea Drilling Project's Curator has the responsibility for distributing samples, controlling quality of samples, and preserving core material. He also has the responsibility for maintaining a record of requests for samples that have been processed and filled, indicating the investigator and subjects to be studied. This record will be available to investigators.

The distribution of samples will be made directly from the two repositories at Lamont-Doherty Geological Observatory and Scripps Institution of Oceanography, by the Curator or his designated representative.

3. The National Science Foundation will establish a Sample Distribution Panel to advise on the distribution of core material, which will be chosen in accordance with its usual practices, in a manner which will assure advice in the various disciplines leading to a complete and adequate study of the core and related materials. The Curator and the Chief Scientist of the Deep Sea Drilling Project will meet with the Panel.

4. (a) Samples up to 3 cc/meter of core length can be automatically distributed by the Curator, Deep Sea Drilling Project or his authorized representative to any qualified investigator who requests them. The Curator will refrain from making automatic distribution of any parts of the cores which appear to be in particularly high demand and any requests for these parts of the cores will be referred to the Sample Distribution Panel for review. Requests for samples from thin layers or important stratigraphic boundaries will generally require Panel review.

(b) All requests for samples in excess of 4(a) above will be referred to the Sample Distribution Panel.

(c) If, in the opinion of scientific investigators, certain properties they wish to study may deteriorate prior to the normal availability of the samples, such investigators may request that the normal waiting period not apply. All such requests must be approved by the Sample Distribution Panel.

5. Samples will not be provided prior to the assurance that funding for sample studies either exists or is not needed. Provision of samples will not imply any associated commitment to fund the proposed or additional research. If a sample request is dependent, either wholly or in part, or proposed funding, the Curator will provide to the organization to whom the funding proposal has been submitted any information on the availability of samples that they may request, but will wait for final assurance that the funds are available before distributing the requested samples.
6. Investigators receiving samples are charged with:
  - i) the responsibility of promptly publishing worthwhile results;
  - ii) acknowledging, in publications, that the National Science Foundation supplied the samples;
  - iii) submitting three copies of all reprints of published results to the Deep Sea Drilling Project; Scripps Institution of Oceanography, University of California at San Diego; La Jolla, California 92037; and
  - iv) notifying the Curator of any additional work done on the sample that was not

stated in the original request for which the samples were made available; and

- v) returning, in good shape, remainder of samples after termination of research, if so requested by the Curator.
7. Cores will be made available at repositories for investigators to examine and specify exact samples, in such instances as this may be necessary for the scientific purposes of the sampling, subject to the limitations of 4(a), (b), (c), and 5 above, and with the specific permission of the Curator or his delegate.
  8. Cores of igneous and metamorphic rocks will also remain at the repositories where they will be available for observation and description, and where selected samples may be taken for thin-section preparation and other work.
  9. Within the context of sample distribution, there also falls the category of raw data and information. Examples of this information would be the magnetic tapes from the X-Ray diffraction studies, the X-Ray radiographs of the cores, and logging records. Such information would be available, after publication of the initial descriptions, to any qualified investigators, and could be reproduced by those prepared to defray the costs.
  10. This policy has the approval of the National Science Foundation and is incorporated in the Program Plan for the Deep Sea Drilling Project. It is now in effect.

# Contents

Chapter		Page
1	INTRODUCTION .....	1
2	EXPLANATORY NOTES - LEG 2 .....	5
<b>PART I: SHIPBOARD SITE REPORTS</b>		
3	SITE 8 ..... M. N. A. Peterson, N. T. Edgar, C. von der Borch, M. B. Cita, S. Gartner, R. Goll, and C. Nigrini	9
4	SITE 9 ..... M. N. A. Peterson, N. T. Edgar, C. von der Borch, M. B. Cita, S. Gartner, R. Goll, and C. Nigrini	35
5	SITE 10 ..... M. N. A. Peterson, N. T. Edgar, C. von der Borch, M. B. Cita, S. Gartner, R. Goll, and C. Nigrini	117
6	SITE 11 ..... M. N. A. Peterson, N. T. Edgar, C. von der Borch, M. B. Cita, S. Gartner, R. Goll, and C. Nigrini	225
7	SITE 12 ..... M. N. A. Peterson, N. T. Edgar, C. von der Borch, M. B. Cita, S. Gartner, R. Goll, and C. Nigrini	249
<b>PART II: SHORE LABORATORY STUDIES</b>		
8	LEG 2 GRAIN SIZE ANALYSIS AND COMPOSITION OF THE COARSE FRACTION .....	307
9	CARBON CARBONATE RESULTS .....	319
10	SEDIMENTS THIN SECTION DATA, LEG 2 ..... G. V. Wood	323
11	X-RAY MINERALOGY STUDIES — LEG 2 ..... R. W. Rex	329
12	14-MEV NEUTRON ACTIVATION ANALYSIS OF SE- LECTED LEG 2 CORE SAMPLES .....	347
13	COCCOLITH AGE DETERMINATIONS LEG 2, DEEP SEA DRILLING PROJECT ..... David Bukry	349

Chapter		Page
14	DEEP SEA DRILLING PROJECT, LEG 2, FORAMINIFERA FROM SELECTED SAMPLES ..... W. H. Blow	357
15	INTERSTITIAL WATER STUDIES ON SMALL CORE SAMPLES, DEEP SEA DRILLING PROJECT, LEG 2 ..... K. M. Chan and F. T. Manheim	367
16	INTERSTITIAL WATER CHEMISTRY; DEEP SEA DRILL- ING PROJECT, LEG 2 ..... I. R. Kaplan and B. J. Presley	373
17	PRELIMINARY REPORT ON PALEOMAGNETISM OF DEEP SEA DRILLING PROJECT LEG 2 SPECIMENS ..... N. D. Opdyke	375
18	IGNEOUS ROCK SAMPLES RECOVERED ON LEG 2 ..... A. E. J. Engel and C. G. Engel	387

### **PART III: CRUISE LEG SYNTHESIS**

19	BIOSTRATIGRAPHY ..... Maria B. Cita, Catherine Nigrini, and Stefan Gartner	391
20	CRUISE LEG SUMMARY AND DISCUSSION ..... M. N. A. Peterson, N. T. Edgar, C. von der Borch, and R. W. Rex	413

### **APPENDICES**

I	SAMPLE LIST ..... 	431
II	SHIPBOARD SCIENTIFIC PROCEDURES ..... 	451
III	STRATIGRAPHIC SUMMARY CHARTS ..... 	491