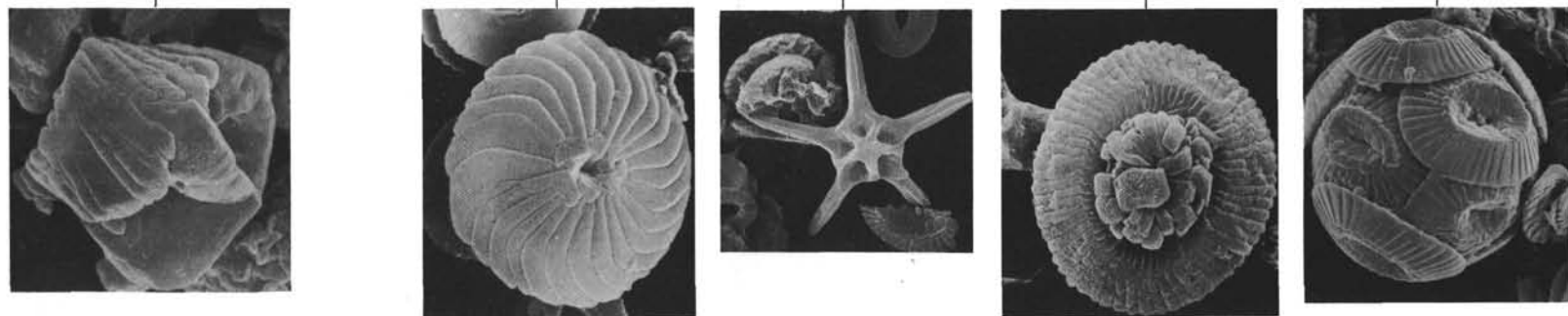



EOCENE		MIOCENE		PLIOCENE			
MIDDLE-LATE		LATE		PRE-GLACIAL		GLACIAL	
45		11	?	5	3.7	3	2.8



EPOCH
SERIES
T
IN MY
D IN
M

Initial Reports of the Deep Sea Drilling Project

A Project Planned by and Carried Out With the Advice of the
JOINT OCEANOGRAPHIC INSTITUTIONS FOR DEEP EARTH SAMPLING (JOIDES)

Volume XII

covering Leg 12 of the cruises of the Drilling Vessel *Glomar Challenger*
Boston, Massachusetts to Lisbon, Portugal
June–August 1970

PARTICIPATING SCIENTISTS

Anthony S. Laughton, William A. Berggren, Richard N. Benson,
Thomas A. Davies, Ulrich Franz, Lillian F. Musich,
Katharina Perch-Nielsen, Alan S. Ruffman, Jan E. van Hinte, Robert B. Whitmarsh

SCIENCE EDITOR

Thomas A. Davies

Prepared for the
NATIONAL SCIENCE FOUNDATION
National Ocean Sediment Coring Program
Under Contract C-482

By the
UNIVERSITY OF CALIFORNIA
Scripps Institution of Oceanography
Prime Contractor for the Project

References to this Volume

It is recommended that reference to whole or part of this volume be made in one of the following forms, as appropriate:

Laughton, A. S., Berggren, W. A., *et al.*, 1972, Initial Reports of the Deep Sea Drilling Project, Volume XII, Washington (U.S. Government Printing Office) ---+--- pp.

Berggren, W. A., 1972, Late Pliocene-Pleistocene Glaciation; *in* Laughton, A. S., Berggren, W. A., *et al.*, 1972, Initial Reports of the Deep Sea Drilling Project, Volume XII, Washington (U.S. Government Printing Office) ---+--- pp.

Printed: August 1972

Library of Congress Catalog Card Number 74-603338

For sale by the Superintendent of Documents, U.S. Government Printing Office, Washington, D.C. 20402 - Price \$13.25

Foreword

The year 1972 marks the 100th anniversary of H.M.S. CHALLENGER—after which D/V GLOMAR CHALLENGER is named. It is fitting that our century should have its counterpart to the famous ship of the 19th century, which helped establish oceanography as a science through her voyages. It is equally fitting that GLOMAR CHALLENGER should be plying the same waters one century later seeking answers to new problems concerning the history of our planet and of life on it. The fundamental advancement of our knowledge of the earth will lead to enhanced capabilities to understand its processes and to exploit its natural resources intelligently.

The Deep Sea Drilling Project is being undertaken within the context of the National Science Foundation's Ocean Sediment Coring Program. The Foundation is funding the project by means of a contract with the University of California, and the Scripps Institution of Oceanography is responsible for its management. The University has, in turn, subcontracted with Global Marine Incorporated for the services of the drilling ship, GLOMAR CHALLENGER. Scientific planning, both of the detailed itinerary and of the preliminary analyses leading to these Initial Reports, has been conducted under the auspices of the Joint Oceanographic Institutions for Deep Earth Sampling (JOIDES). The JOIDES consortium has convened several panels for that purpose, consisting of a large number of distinguished scientists from academic institutions, government agencies, and private industry. Altogether, the project has involved the active interest and participation of many of the Nation's best scientists and technologists. Leading scientists from abroad have participated and their countries have made contributions to the project.

The first ocean coring operations for the Deep Sea Drilling Project began on August 11, 1968. During the ensuing 18 months of drilling operations in the Atlantic and Pacific Oceans, the Gulf of Mexico, and the Caribbean Sea, the scientific objectives that had been set forth were successfully accomplished. Primarily, the age of the ocean basins and their processes of


development were determined. Emphasis was placed on broad reconnaissance and on testing the involvement of the mid-oceanic rise systems in the development of the ocean basins.

As a result of the success of the Deep Sea Drilling Project, the National Science Foundation extended its contract with the University of California to encompass an additional 30 months of drilling, allowing GLOMAR CHALLENGER to continue operations throughout the oceans of the world in exploring the deep ocean floors. This extension includes a broad geographic range of operations in the Atlantic, Pacific, and Indian Oceans, and the Mediterranean, Caribbean, Bering, and Red Seas. The ultimate goal is a fundamental advancement of our knowledge of the earth.

These reports contain the results of initial studies of the recovered core material and the associated geophysical information. The contribution to knowledge has been exceedingly large and future studies of the core material over many years will contribute much more. The National Science Board in its 1971 report, "Environmental Science—Challenge for the Seventies," stressed the importance of the work of the GLOMAR CHALLENGER:

Special mention should be made of the development of new types of deep sea drilling techniques and their use on the unique, prototype vessel, GLOMAR CHALLENGER. This facility has brought to light in only a few years information that has literally revolutionized man's understanding of the physical processes occurring in the earth's crust.

Moreover, industry should benefit greatly from the project—from the technological advances that are being made and through the information being obtained on natural resources.



H. Guyford Stever

Washington, D. C.
June 1972

Preface

Recognizing the need in the oceanographic community for scientific planning of a program to obtain deep sedimentary cores from the ocean bottoms, four of the major oceanographic institutions that had strong interests and programs in the fields of marine geology and geophysics, formed in May 1964, the Joint Oceanographic Institutions for Deep Earth Sampling (JOIDES). This group, Lamont-Doherty Geological Observatory; the Institute of Marine Sciences, University of Miami; the Scripps Institution of Oceanography, University of California at San Diego; and the Woods Hole Oceanographic Institution, expressed an interest in undertaking scientific planning and guidance of the sedimentary drilling program. It was the purpose of this group to foster programs to investigate the sediments and rocks beneath the deep oceans by drilling and coring. The membership of this original group was later enlarged in 1968 when the University of Washington became a member.

Through discussions sponsored by the JOIDES organization, with support from the National Science Foundation the Lamont-Doherty Geological Observatory operated a drilling program with Dr. J. Lamar Worzel as Principal Investigator. This successful drilling effort early in the summer of 1965, on the Blake Plateau region off Jacksonville, Florida, used the drilling vessel, *Caldwell I*.

With this success in hand, planning began for a more extensive deep sea effort. This resulted in the award of a contract by the National Science Foundation to the Scripps Institution of Oceanography for an eighteen-month drilling program in the Atlantic and Pacific Oceans, termed the Deep Sea Drilling Project. Operations at sea began in August 1968.

The goal of the Deep Sea Drilling Project is to gather scientific information that will help determine the age and processes of development of the ocean basins. The primary strategy is to drill deep holes into the ocean floor, relying largely on technology developed by the petroleum industry.

Through the efforts of these five principal organizations and of the panel members which were drawn from a large cross section of leading earth scientists and associates, a scientific program was developed.

Cores recovered from deep beneath the ocean floor will provide reference material for a multitude of future studies in fields such as biostratigraphy, physical stratigraphy, and paleomagnetism, that will afford a new scope for studies of the physical and chemical aspects of sediment provenance, transportation, deposition, and diagenesis. In-hole measurements, as feasible, should provide petrophysical data to permit inference of lithology of intervals from which no cores were recovered.

A report, describing the core materials and information obtained both at sea and in laboratories on shore, is published as soon as possible after the completion of each cruise. These reports are a cooperative effort of the scientists participating in the cruise and are intended primarily to be a compilation of results which, it is hoped, will be the starting point for many future new and exciting research programs. Preliminary interpretations of the data and observations taken at sea, are also included.

Following publication of each report, the core materials and data collected on the cruise will be made available to qualified scientists through the Curator of the Deep Sea Drilling

Project, following policies approved by the National Science Foundation.

The advent of *Glomar Challenger*, with its deep-water drilling ability, is exceedingly timely. It has come when geophysical investigation of the oceans has matured through 20 to 30 years of vigorous growth to the point where we have some knowledge about much of the formerly unknown oceanic areas of our planet. About one million miles of traverses had been made which tell us much about the global pattern of gravity, magnetic and thermal anomalies, and about the composition, thickness and stratification of the sedimentary cover of the deep-sea and continental margin. The coverage with such data has enabled the site selection panels to pick choice locations for drilling. The knowledge gained from each hole can be extended into the surrounding area. Detailed geophysical surveys were made for most of the selected locations prior to drilling.

The earth sciences have recently matured from an empirical status to one in which substantial theories and hypotheses about major tectonic processes are flourishing. Theories about the origin of magnetic fields and magnetic reversals, about ocean floor spreading and continental drift, and about the thermal history of our planet, have led to specific predictions that could be tested best by an enlightened program of sampling of deep-sea and continental margin sediments and underlying rocks.

The members of JOIDES and the scientists from all interested organizations who have served on the various advisory panels are proud to have been of service to the Nation and believe that the information and core materials that have been obtained will be of value to students of earth sciences and all humanity for many years to come.

Deep Sea Drilling Project

MEMBER ORGANIZATIONS OF THE JOINT OCEANOGRAPHIC INSTITUTIONS FOR DEEP EARTH SAMPLING (JOIDES):

Lamont-Doherty Geological Observatory, Columbia
University

Rosenstiel School of Marine and Atmospheric Sci-
ences, University of Miami.

Scripps Institution of Oceanography, University of
California

University of Washington

Woods Hole Oceanographic Institution

OPERATING INSTITUTION:

Scripps Institution of Oceanography
University of California at San Diego
La Jolla, California

Co-Principal Investigator
W. A. Nierenberg

Co-Principal Investigator and
Project Manager (Acting)
M. N. A. Peterson

Project Chief Scientist
N. T. Edgar

Participants Aboard GLOMAR CHALLENGER for Leg Twelve:

Dr. Anthony S. Laughton
Co-Chief Scientist
National Institute of Oceanography
Wormley, Godalming, Surrey
England

Dr. William A. Berggren
Co-Chief Scientist
Woods Hole Oceanographic Institution
Woods Hole, Massachusetts

Dr. Richard N. Benson
Paleontologist
Augustana College
Rock Island, Illinois

Dr. Thomas A. Davies
Sedimentologist
Scripps Institution of Oceanography
La Jolla, California

Dr. Ulrich Franz
Sedimentologist
Institut für Geologie
Technische Hochschule
München, Germany

Miss Lillian F. Musich
Sedimentologist
Scripps Institution of Oceanography
La Jolla, California

Dr. Katharina Perch-Nielsen
Paleontologist
University Institute for Historical
Geology and Paleontology
Copenhagen, Denmark

Mr. Alan S. Ruffman
Sedimentologist
Bedford Institute
Dartmouth, Nova Scotia
Canada

Dr. Jan E. van Hinte
Paleontologist
Imperial Oil Enterprises, Ltd.
Calgary, Alberta
Canada

Dr. Robert B. Whitmarsh
Sedimentologist
National Institute of Oceanography
Wormley, Godalming, Surrey
England

Mr. William F. Allinder
Cruise Operations Manager
Texaco, Inc.
Los Angeles, California

Mr. Charles Green
Meteorologist
NOAA—National Weather Service
San Francisco, California

Captain Loyd Dill
Captain of Drilling Vessel
Global Marine Inc.
Los Angeles, California

Mr. Cotton Guess
Drilling Superintendent
Global Marine Inc.
Los Angeles, California

Mr. Michael Lehmann
Laboratory Officer
Scripps Institution of Oceanography
La Jolla, California

Mr. Lloyd Russill
Electronics Technician
Scripps Institution of Oceanography
La Jolla, California

Mr. Larry Lauve
Photographer
Scripps Institution of Oceanography
La Jolla, California

Mr. Jack Minter
Chemist
Scripps Institution of Oceanography
La Jolla, California

Mr. Don Cameron
Marine Technician
Scripps Institution of Oceanography
La Jolla, California

Mr. George Patterson
Marine Technician
Scripps Institution of Oceanography
La Jolla, California

Mr. Tim Brooks
Marine Technician
Scripps Institution of Oceanography
La Jolla, California

Mr. Victor Sotelo
Marine Technician
Scripps Institution of Oceanography
La Jolla, California

Mr. David Clague
Marine Technician
University of California
Santa Barbara, California

Miss Susan Oates
Technician, Paleontological
Preparation
Scripps Institution of Oceanography
La Jolla, California

Mr. Gerald Bode
Marine Technician
Scripps Institution of Oceanography
La Jolla, California

Miss Beverly Carrel
Yeoman
Scripps Institution of Oceanography
La Jolla, California

Senior Project Personnel

Dr. William A. Nierenberg
Co-Principal Investigator

Dr. Melvin N. A. Peterson
Co-Principal Investigator and
Project Manager (Acting)

Dr. N. Terence Edgar
Chief Scientist

Dr. T. A. Davies
Co-ordinating Staff Geologist

Mr. William R. Riedel
Curator

Dr. Peter R. Supko
Chief Scientific Editor

Mr. Oscar Weser
Senior Staff Geologist

Dr. Anthony C. Pimm
Science Editor/Site Surveys

Dr. Harry E. Cook
Head of X-Ray Mineralogy Laboratory

Mr. Valdemar Larson
Acting Head, Operations and Engineering

Mr. Lamar Hayes
Cruise Operations Manager

Mr. Robert Gilkey
Logistics Officer

Mr. Thomas B. Hurtt
Business Officer

Mr. Norman Sattler
Contracts Officer

Mr. Thomas J. Wiley
Public Information Officer

Advisory Groups

JOIDES Executive Committee

- Dr. Arthur E. Maxwell
Woods Hole Oceanographic Institution
- Dr. William A. Nierenberg
Scripps Institution of Oceanography
- Dr. F. G. Walton Smith
*Rosenstiel Institute of Marine and
Atmospheric Sciences*
- Dr. Maurice Rattray, Jr.
University of Washington
- Dr. Maurice Ewing
Lamont-Doherty Geological Observatory

Planning Committee

- Dr. Joe S. Creager
University of Washington
- Dr. William W. Hay
*Rosenstiel Institute of Marine and
Atmospheric Sciences*
- Mr. William R. Riedel
Scripps Institution of Oceanography
- Dr. J. Lamar Worzel
Lamont-Doherty Geological Observatory
- Dr. M. N. A. Peterson
Scripps Institution of Oceanography

Atlantic Advisory Panel

- Dr. Maurice Ewing
Lamont-Doherty Geological Observatory
- Dr. William A. Berggren
Woods Hole Oceanographic Institution
- Dr. N. Terence Edgar
Scripps Institution of Oceanography
- Dr. Anton Hales
University of Texas at Dallas
- Dr. Dennis E. Hayes
Lamont-Doherty Geological Observatory
- Dr. Eric D. Schneider
United States Naval Laboratory
- Dr. Raymond Siever
Harvard University
- Dr. Xavier LePichon
Centre Oceanologique de Bretagne
- Dr. Kenneth S. Deffeyes
Princeton University
- Mr. John I. Ewing
Lamont-Doherty Geological Observatory
- Dr. William W. Hay
*Rosenstiel Institute of Marine and
Atmospheric Sciences*
- Dr. Charles D. Hollister
Woods Hole Oceanographic Institution

Pacific Advisory Panel

- Dr. Robert E. Burns
University of Washington
- Dr. Kurt O. Bostrom
*Rosenstiel Institute of Marine and
Atmospheric Sciences*
- Dr. Charles C. Windisch
Lamont-Doherty Geological Observatory
- Dr. LaVerne D. Kulm
Oregon State University
- Dr. Dean A. McManus
University of Washington
- Dr. E. L. Winterer
Scripps Institution of Oceanography
- Dr. David W. Scholl
United States Geological Survey
- Dr. Enrico Bonatti
*Rosenstiel Institute of Marine and
Atmospheric Sciences*

Gulf Advisory Panel

- Dr. Charles E. Helsley
University of Texas at Dallas
- Dr. Henry L. Berryhill, Jr.
U.S. Geological Survey
- Dr. Arnold H. Bouma
Texas A & M University
- Dr. Joe S. Creager
University of Washington
- Dr. Joseph R. Curray
Scripps Institution of Oceanography
- Dr. William W. Hay
*Rosenstiel Institute of Marine and
Atmospheric Sciences*
- Dr. Elazar Uchupi
Woods Hole Oceanographic Institution
- Dr. Guillermo P. Salas
Ciudad Universitaria
- Dr. J. Lamar Worzel
Lamont-Doherty Geological Observatory

Indian Ocean Advisory Panel

- Dr. Manik Talwani
Lamont-Doherty Geological Observatory
- Dr. Robert L. Fisher
Scripps Institution of Oceanography
- Dr. James R. Heirtzler
Woods Hole Oceanographic Institution
- Dr. Marcus G. Langseth
Lamont-Doherty Geological Observatory
- Mr. R. Schlich
Institute de Physique du Globe

Mediterranean Advisory Panel

- Dr. J. Brackett Hersey
Department of the Navy
- Dr. Kenneth J. Hsu
Geologisches Institut, E. T. H.
- Dr. Robert J. Hurley
*Rosenstiel Institute of Marine and
Atmospheric Sciences*
- Dr. William B. F. Ryan
Lamont-Doherty Geological Observatory

Antarctic Advisory Panel

- Dr. Dennis E. Hayes
Lamont-Doherty Geological Observatory
- Dr. Robert H. Rutford
University of South Dakota
- Dr. Campbell Craddock
University of Wisconsin
- Dr. J. P. Kennett
University of Rhode Island
- Dr. Charles D. Hollister
Woods Hole Oceanographic Institution
- Dr. James H. Zumberge
University of Arizona
- Dr. Ian W. D. Dalziel
Lamont-Doherty Geological Observatory
- Dr. David W. Scholl
U.S. Geological Survey
- Dr. James R. Heirtzler
Woods Hole Oceanographic Institution

Site Survey Panel

- Dr. N. Terence Edgar
Scripps Institution of Oceanography
- Dr. Robert E. Burns
University of Washington
- Dr. Maurice Ewing
Lamont-Doherty Geological Observatory
- Dr. Manik Talwani
Lamont-Doherty Geological Observatory
- Dr. Dennis E. Hayes
Lamont-Doherty Geological Observatory

**Advisory Panel on Scientific Objectives of
Deeper Penetration in Oceanic Crustal Rocks**

- Dr. Francis Birch
Harvard University
- Dr. H. W. Menard
Scripps Institution of Oceanography
- Dr. Melvin N. A. Peterson
Scripps Institution of Oceanography
- Dr. J. Freeman Gilbert
Scripps Institution of Oceanography
- Dr. M. Nafi Toksoz
Massachusetts Institute of Technology

- Dr. Jason Morgan
Princeton University
- Dr. Lynn Sykes
Lamont-Doherty Geological Observatory
- Dr. David Griggs
University of California at Los Angeles
- Dr. Akiho Miyashiro
State University of New York at Albany
- Dr. Ian D. MacGregor
University of California at Davis
- Dr. Arthur E. Maxwell
Woods Hole Oceanographic Institution
- Dr. James Gilluly
U.S. Geological Survey
- Dr. Ronald T. Merrill
University of Washington
- Dr. C. G. A. Harrison
*Rosenstiel Institute of Marine and
Atmospheric Sciences*
- Dr. Manik Talwani
Lamont-Doherty Geological Observatory

**Advisory Panel on Pollution Prevention
and Safety**

- Dr. Hollis D. Hedberg
Princeton University
- Dr. H. Grant Goodell
University of Virginia
- Dr. Louis E. Garrison
U.S. Geological Survey
- Mr. William F. Allinder
Texaco, Incorporated
- Dr. Manik Talwani
Lamont-Doherty Geological Observatory
- Dr. Maurice Ewing
Lamont-Doherty Geological Observatory
- Dr. Robert E. Burns
University of Washington
- Dr. Joe S. Creager
University of Washington
- Dr. Melvin N. A. Peterson
Scripps Institution of Oceanography

Advisory Panel on Heat Flow

- Dr. Richard P. Von Herzen
Woods Hole Oceanographic Institution
- Dr. Art Lachenbruch
U.S. Geological Survey
- Dr. Marcus G. Langseth
Lamont-Doherty Geological Observatory
- Dr. Clive R. B. Lister
University of Washington
- Dr. John G. Sclater
Scripps Institution of Oceanography

Advisory Panel on Information Handling

- Dr. Melvin A. Rosenfeld
Woods Hole Oceanographic Institution
- Dr. Daniel W. Appleman
U.S. Geological Survey
- Mr. Jack G. Barr
Chevron Research Laboratory
- Dr. James C. Kelley
University of Washington
- Dr. Robert W. Rex
University of California at Riverside
- Mr. William R. Riedel
Scripps Institution of Oceanography
- Dr. Thomas A. Davies
Scripps Institution of Oceanography
- Dr. Peter R. Supko
Scripps Institution of Oceanography

Advisory Panel on Organic Geochemistry

- Dr. John M. Hunt
Woods Hole Oceanographic Institution
- Dr. Earl W. Baker
Mellon Institute
- Dr. Ellis E. Bray
Mobil Oil Company, Inc.
- Dr. J. Gordon Erdman
Phillips Petroleum Company
- Dr. Richard D. McIver
Esso Production Research Laboratory

Advisory Panel on Inorganic Geochemistry

- Dr. Robert M. Garrels
Scripps Institution of Oceanography
- Dr. Wallace S. Broecker
Lamont-Doherty Geological Observatory
- Dr. Ian R. Kaplan
University of California at Los Angeles
- Dr. Frank T. Manheim
U.S. Geological Survey
- Dr. Karl K. Turekian
Yale University

Advisory Panel on Paleontology and Biostratigraphy

- Dr. William A. Berggren
Woods Hole Oceanographic Institution
- Dr. C. W. Drooger
University of Utrecht
- Dr. William R. Evitt
Stanford University
- Dr. William W. Hay
Rosenstiel Institute of Marine and Atmospheric Sciences
- Dr. Erle G. Kauffman
Smithsonian Institution

- Dr. Helen N. Loeblich
University of California at Los Angeles

- Dr. Emile A. Pessagno, Jr.
University of Texas at Dallas

- Mr. William R. Riedel
Scripps Institution of Oceanography

- Dr. Tsunemasa Saito
Lamont-Doherty Geological Observatory

Advisory Panel on Sedimentary Petrology and Physical Properties

- Dr. John T. Whetten
University of Washington

- Dr. Eugene A. Rusnak
U.S. Geological Survey

- Dr. Edwin L. Hamilton
Naval Undersea Research and Development Center

- Dr. Harry E. Cook
University of California at Riverside

- Dr. Tj. H. van Andel
Oregon State University

- Dr. George V. Woods
British Petroleum Research Center

- Mr. Henry L. Gill
Naval Civil Engineering Laboratory

- Dr. Theodore R. Walker
University of Colorado

- Dr. George H. Keller
National Oceanic and Atmospheric Administration

- Dr. John R. Conolly
University of South Carolina

- Dr. Adrian F. Richards
Lehigh University

Advisory Panel on Well Logging

- Dr. A. E. Worthington
Chevron Oil Field Research Company

- Dr. Richard L. Caldwell
Mobil Oil Corporation

- Dr. James E. Carothers
Phillips Petroleum Company

- Dr. Donald Elrod
Humble Oil and Refining Company

- Dr. H. B. Evans
Marathon Research Center

- Dr. Robert D. Gerard
Lamont-Doherty Geological Observatory

- Dr. H. H. Jageler
Pan American Petroleum Corporation

- Dr. George V. Keller
Colorado School of Mines

- Dr. Harry A. Shillibeer
Gulf Research and Development Company

Advisory Panel on X-ray Mineralogy

- Dr. Richard L. Hay
University of California at Berkeley
- Dr. Pierre Biscaye
Lamont-Doherty Geological Observatory
- Dr. Kurt O. Boström
*Rosenstiel Institute of Marine and
Atmospheric Sciences*
- Dr. Edward D. Goldberg
Scripps Institution of Oceanography
- Dr. John C. Hathaway
Woods Hole Oceanographic Institution
- Dr. Stanley McCaleb
Sun Oil Research Center
- Dr. Robert W. Rex
University of California at Riverside

Advisory Panel on Paleomagnetism and Age Dating

- Dr. Joseph D. Phillips
Woods Hole Oceanographic Institution
- Dr. G. Brent Dalrymple
U.S. Geological Survey

- Dr. Jack R. Dymond
Oregon State University

- Dr. C. G. A. Harrison
*Rosenstiel Institute of Marine and
Atmospheric Sciences*

- Dr. Niel D. Opdyke
Lamont-Doherty Geological Observatory

Advisory Panel on Igneous and Metamorphic Petrography

- Dr. Ian D. MacGregor
University of Texas at Dallas
- Dr. Frederick A. Frey
Massachusetts Institute of Technology
- Dr. Stanley R. Hart
Carnegie Institution of Washington
- Dr. William G. Melson
Smithsonian Institution
- Dr. A. Miyashiro
State University of New York at Albany

Deep Sea Drilling Project

SAMPLE DISTRIBUTION POLICY

1. Requests for samples should be addressed to: Curator, Deep Sea Drilling Project; Scripps Institution of Oceanography, University of California at San Diego; La Jolla, California 92037. The requests should specify the quantities and intervals in the core required, a statement of the proposed research, the possibility of returning residue to the Curator, the estimated time required to complete and publish the results, and the availability or need of funding and availability of equipment and space foreseen for the research. Initial core description should normally serve as a basis for these sample requests. In order to ensure that early requests for highly desirable but limited samples can all be honored, distribution of samples will not be made until at least one month after the date of publication of each issue of the initial core description. The only exceptions to this policy will be for samples leading to the initial core description, or for specific instances involving ephemeral properties.

Requests for samples from researchers in industrial laboratories will be handled in the same manner as those from academic organizations, and there will be the same obligation to publish results promptly. Requests from foreign scientists or organizations will also be considered.

2. The Deep Sea Drilling Project's Curator has the responsibility for distributing samples, controlling quality of samples, and preserving core material. He also has the responsibility for maintaining a record of requests for samples that have been processed and filled, indicating the investigator and subjects to be studied. This record will be available to investigators.

The distribution of samples will be made directly from the two repositories at Lamont-Doherty Geological Observatory and Scripps Institution of Oceanography, by the Curator or his designated representative.

3. The National Science Foundation will establish a Sample Distribution Panel to advise on the distribution of core material, which will be chosen in accordance with its usual practices, in a manner which will assure advice in the various disciplines leading to a complete and adequate study of the core and related materials. The Curator and the Chief Scientist of the Deep Sea Drilling Project will meet with the Panel.

4. (a) Samples up to 3 cc/meter of core length can be automatically distributed by the Curator, Deep Sea Drilling Project or his authorized representative to any qualified investigator who requests them. The Curator will refrain from making automatic distribution of any parts of the cores which appear to be in particularly high demand and any requests for these parts of the cores will be referred to the Sample Distribution Panel for review. Requests for samples from thin layers or important stratigraphic boundaries will generally require Panel review.

(b) All requests for samples in excess of 4(a) above will be referred to the Sample Distribution Panel.

(c) If, in the opinion of scientific investigators, certain properties they wish to study may deteriorate prior to the normal availability of the samples, such investigators may request that the normal waiting period not apply. All such requests must be approved by the Sample Distribution Panel.

5. Samples will not be provided prior to the assurance that funding for sample studies either exists or is not needed. Provision of samples will not imply any associated commitment to fund the proposed or additional research. If a sample request is dependent, either wholly or in part, or proposed funding, the Curator will provide to the organization to whom the funding proposal has been submitted any information on the availability of samples that they may request, but will wait for final assurance that the funds are available before distributing the requested samples.

6. Investigators receiving samples are charged with:

- i) the responsibility of promptly publishing worthwhile results;
- ii) acknowledging, in publications, that the National Science Foundation supplied the samples;
- iii) submitting three copies of all reprints of published results to the Deep Sea Drilling Project; Scripps Institution of Oceanography, University of California at San Diego; La Jolla, California 92037; and
- iv) notifying the Curator of any additional work done on the sample that was not

stated in the original request for which the samples were made available; and

- v) returning, in good shape, remainder of samples after termination of research, if so requested by the Curator.
7. Cores will be made available at repositories for investigators to examine and specify exact samples, in such instances as this may be necessary for the scientific purposes of the sampling, subject to the limitations of 4(a), (b), (c), and 5 above, and with the specific permission of the Curator or his delegate.
 8. Cores of igneous and metamorphic rocks will also remain at the repositories where they will be available for observation and description, and where selected samples may be taken for thin-section preparation and other work.
 9. Within the context of sample distribution, there also falls the category of raw data and information. Examples of this information would be the magnetic tapes from the X-Ray diffraction studies, the X-Ray radiographs of the cores, and logging records. Such information would be available, after publication of the initial descriptions, to any qualified investigators, and could be reproduced by those prepared to defray the costs.
 10. This policy has the approval of the National Science Foundation and is incorporated in the Program Plan for the Deep Sea Drilling Project. It is now in effect.

CONTENTS

	Page
PART I: SHIPBOARD SITE REPORTS	1
Chapter	
1. INTRODUCTION	3
2. EXPLANATORY NOTES	9
3. SITE 111	33
Anthony S. Laughton, William A. Berggren, Richard N. Benson, Thomas A. Davies, Ulrich Franz, Lillian F. Musich, Katharina Perch-Nielsen, Alan S. Ruffman, Jan E. van Hinte, Robert B. Whitmarsh, H. Nelson, S. A. J. Pocock, P. A. Haquebard, J. A. Jeletsky, T. W. Bloxam, G. Kelling, N. P. James, J. C. Hopkins, E. A. Pessagno, J. K. Langoria, David Bukry.	
4. SITE 112	161
Anthony S. Laughton, William A. Berggren, Richard N. Benson, Thomas A. Davies, Ulrich Franz, Lillian F. Musich, Katharina Perch-Nielsen, Alan S. Ruffman, Jan E. van Hinte, Robert B. Whitmarsh, F. Aumento, A. D. Clarke, J. R. Cann, L. H. Burckle, David Bukry.	
5. SITE 113	255
Anthony S. Laughton, William A. Berggren, Richard N. Benson, Thomas A. Davies, Ulrich Franz, Lillian F. Musich, Katharina Perch-Nielsen, Alan S. Ruffman, Jan E. van Hinte, Robert B. Whitmarsh, David Bukry.	
6. SITE 114	313
Anthony S. Laughton, William A. Berggren, Richard N. Benson, Thomas A. Davies, Ulrich Franz, Lillian F. Musich, Katharina Perch-Nielsen, Alan S. Ruffman, Jan E. van Hinte, Robert B. Whitmarsh, F. Aumento, A. D. Clarke, J. R. Cann, David Bukry.	
7. SITE 115	361
Anthony S. Laughton, William A. Berggren, Richard N. Benson, Thomas A. Davies, Ulrich Franz, Lillian F. Musich, Katharina Perch-Nielsen, Alan S. Ruffman, Jan E. van Hinte, Robert B. Whitmarsh, G. P. Walker, David Bukry.	
8. SITES 116 and 117	395
Anthony S. Laughton, William A. Berggren, Richard N. Benson, Thomas A. Davies, Ulrich Franz, Lillian F. Musich, Katharina Perch-Nielsen, Alan S. Ruffman, Jan E. van Hinte, Robert B. Whitmarsh, F. Aumento, A. D. Clarke, J. R. Cann, R. H. Benson, A. H. Cheetham, E. Hakansson, P. J. C. Ryall, P. A. Sabine, David Bukry.	

9. SITE 118	673
Anthony S. Laughton, William A. Berggren, Richard N. Benson, Thomas A. Davies, Ulrich Franz, Lillian F. Musich, Katharina Perch-Nielsen, Alan S. Ruffman, Jan E. van Hinte, Robert B. Whitmarsh, F. Aumento, A. D. Clarke, P. J. C. Ryall, J. R. Cann, W. B. Bryan, David Bukry.	
10. SITE 119	753
Anthony S. Laughton, William A. Berggren, Richard N. Benson, Thomas A. Davies, Ulrich Franz, Lillian F. Musich, Katharina Perch-Nielsen, Alan S. Ruffman, Jan E. van Hinte, Robert B. Whitmarsh, David Bukry.	
PART II: CRUISE SYNTHESIS	903
11. SEDIMENTARY PROCESSES IN THE NORTH ATLANTIC	905
T. A. Davies, A. S. Laughton	
12. DISCUSSION AND INTERPRETATION OF SOME PHYSICAL PROPERTIES	935
R. B. Whitmarsh	
13. LATE PLIOCENE-PLEISTOCENE GLACIATION	953
W. A. Berggren	
14. CENOZOIC BIOSTRATIGRAPHY AND PALEOBIOGEOGRAPHY OF THE NORTH ATLANTIC	965
W. A. Berggren	
15. REMARKS ON LATE CRETACEOUS TO PLEISTOCENE COCCOLITHS FROM THE NORTH ATLANTIC	1003
K. Perch-Nielsen	
16. FURTHER COMMENTS ON COCCOLITH STRATIGRAPHY, LEG XII, DEEP SEA DRILLING PROJECT	1071
David Bukry	
17. RADIOLARIA, LEG XII, DEEP SEA DRILLING PROJECT	1085
R. N. Benson	
18. ORGANIC CARBON ¹³ C VALUES FROM CRETACEOUS, TERTIARY AND QUATERNARY MARINE SEQUENCES IN THE NORTH ATLANTIC	1115
M. A. Rogers, J. E. van Hinte, J. G. Sugden	
19. X-RAY MINERALOGY STUDIES	1127
Pow-foong Fan, I. Zemmels	
20. THE SOUTHERN LABRADOR SEA—A KEY TO THE MESOZOIC AND EARLY TERTIARY EVOLUTION OF THE NORTH ATLANTIC	1155
A. S. Laughton	
21. SUMMARY AND CONCLUSIONS	1181

PART III: APPENDICES

I. INTERSTITIAL WATER STUDIES ON SMALL CORE SAMPLES, DEEP SEA DRILLING PROJECT, LEG XII	1193
F. T. Manheim, F. L. Sayles, L. S. Waterman	
II. SITE SURVEY IN HATTON-ROCKALL BASIN (SITES 116 AND 117)	1201
D. G. Roberts	
III. TRACK CHARTS AND UNDERWAY GEOPHYSICAL DATA	1209
Alan Ruffman	