

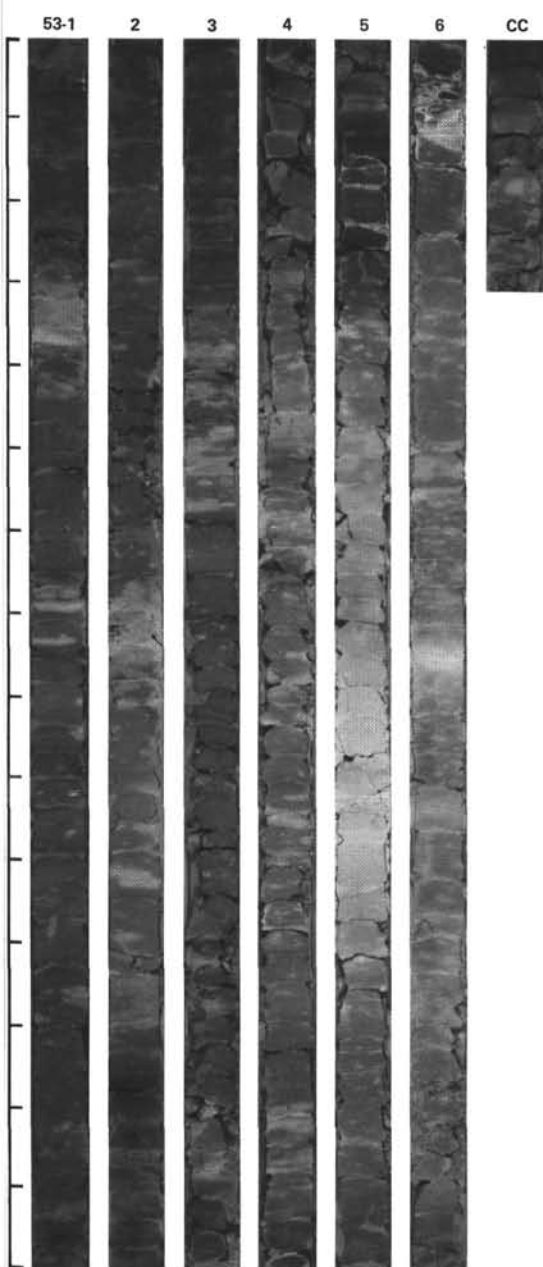


The dramatic change from anoxic to normal marine environments in the South Atlantic during the mid-Cretaceous is evidenced in these cores from Site 511 on the Falkland Plateau. Ventilation of the South Atlantic basin occurred when seafloor spreading moved the Falkland Plateau past the southern tip of Africa, thereby removing the last barrier to circulation of oxygenated deep ocean waters into the South Atlantic. Shown here are the resulting lithologic changes from Barremian-lower Albian organic-carbon-rich "black shales" (Core 511-58 to Section 511-56-4) to gray, muddy, nannofossil chalks (Cores 56 and 55) to more highly oxidized, reddish brown chalks of middle Albian age (Cores 54 and 53).



Initial Reports of the Deep Sea Drilling Project

A Project Planned by and Carried Out With the Advice of the
JOINT OCEANOGRAPHIC INSTITUTIONS FOR DEEP EARTH SAMPLING (JOIDES)

VOLUME LXXI, Part 1

covering Leg 71 of the cruises of the Drilling Vessel *Glomar Challenger*
Valparaiso, Chile, to Santos, Brazil
January–February, 1980

PARTICIPATING SCIENTISTS

William J. Ludwig, Valery A. Krasheninnikov,
Ivan A. Basov, Ulf Bayer, Jan Bloemendal, Brian Bornhold,
Paul F. Ciesielski, Elaine H. Goldstein, Christian Robert, John Salloway,
John L. Usher, Hans von der Dick, Fred M. Weaver,
and Sherwood W. Wise, Jr.

SHIPBOARD SCIENCE REPRESENTATIVE

John L. Usher

SENIOR SCIENCE EDITOR

Sherwood W. Wise, Jr.

EDITORS

Jan H. Blakeslee
Marianna Lee

Prepared for the
NATIONAL SCIENCE FOUNDATION
National Ocean Sediment Coring Program
Under Contract C-482

By the
UNIVERSITY OF CALIFORNIA
Scripps Institution of Oceanography
Prime Contractor for the Project

This material is based upon research supported by the National Science Foundation under Contract No. C-482.

Any opinions, findings, and conclusions or recommendations expressed in this publication are those of the author(s) and do not necessarily reflect the views of the National Science Foundation.

It is recommended that reference to the whole or to part of this volume be made in one of the following forms, as appropriate:

Ludwig, W. J., Krasheninnikov, V. A., et al., 19___. *Init. Repts. DSDP*, 71: Washington (U.S. Govt. Printing Office).

Ludwig, W. J., 19___. Geologic framework of the Falkland Plateau. *In* Ludwig, W. J., Krasheninnikov, V. A., et al., *Init. Repts. DSDP*, 71, Pt. 1: Washington (U.S. Govt. Printing Office), -

Effective Publication Dates of DSDP *Initial Reports*

According to the International Code of Zoological Nomenclature, the date of publication of a work and of a contained name or statement affecting nomenclature is the date on which the publication was mailed to subscribers, placed on sale, or when the whole edition is distributed free of charge, mailed to institutions and individuals to whom free copies are distributed. The mailing date, *not the printed date*, is the correct one.

Mailing dates of the more recent *Initial Reports of the Deep Sea Drilling Project* are as follows:

Volume 65—January, 1983
Volume 66—February, 1982
Volume 67—November, 1982
Volume 68—October, 1982
Volume 69—May, 1983
Volume 70—April, 1983

Printed September 1983

Library of Congress Catalog Card Number 74—603338

For sale by the Superintendent of Documents, U.S. Government Printing Office
Washington, D.C. 20402

Stock Number 038-000-00529-4

Foreword

Between 1872 and 1876, the H.M.S. CHALLENGER undertook the world's first major oceanographic expedition. That expedition greatly expanded man's knowledge of the world's oceans and revolutionized his ideas about this planet earth. A century later, over the course of the past decade, another vessel, also named CHALLENGER, has continued to expand man's knowledge of the world ocean, and has revolutionized his concepts of how the seafloor and continents were formed and continue to change. The D/V GLOMAR CHALLENGER is plying the same waters as its historic counterpart, seeking answers to new questions concerning the history of our planet and the life it supports. The continued advancement of knowledge about the fundamental processes and dynamics of the earth will lead to a greater understanding of our planet and more intelligent use of its resources.

Since 1968, the Deep Sea Drilling Project has been supported by the National Science Foundation, primarily through a contract with the University of California which, in turn, subcontracts to Global Marine Incorporated for the services of the drillship D/V GLOMAR CHALLENGER. Scripps Institution of Oceanography is responsible for management of the University contract.

Through contracts with Joint Oceanographic Institutions, Inc. (JOI, Inc.), the National Science Foundation supports the scientific advisory structure for the project and funds some pre-drilling site surveys. Scientific planning is conducted under the auspices of the Joint Oceanographic Institutions for Deep Earth Sampling (JOIDES). The JOIDES advisory group consists of over 250 members who make up 24 committees, panels or working groups. The members are distinguished scientists from academic institutions, government agencies and private industry in many countries.

In 1975, the International Phase of Ocean Drilling (IPOD) began. IPOD member nations, USSR, Federal Republic of Germany, Japan, United Kingdom and France, provide partial support of the project. Each member nation takes an active role in the scientific planning of the project through organization membership in JOIDES. Scientists from these countries also participate in the field work aboard the D/V

GLOMAR CHALLENGER and post-cruise scientific studies.

The first ocean coring operations for the Deep Sea Drilling Project began on August 11, 1968. During the ensuing years of drilling operations in the Atlantic, Pacific and Indian Oceans, the Gulf of Mexico, Caribbean Sea, Mediterranean Sea, and Antarctic waters, the scientific objectives that had been proposed were successfully accomplished. Primarily, the age of the ocean basins and their processes of development were determined. The validity of the hypothesis of sea-floor spreading was firmly demonstrated and its dynamics studied. Emphasis was placed on broad reconnaissance and testing the involvement of mid-oceanic ridge systems in the development of the ocean basin. Later legs of the CHALLENGER's voyages concentrated on the nature of the oceanic crust, the sedimentary history of the passive ocean margins, sediment dynamics along active ocean margins and other areas of interest. The accumulated results of this project have led to major new interpretations of the pattern of sedimentation and the physical and chemical characteristics of the ancient oceans.


As a result of the continued success of the Deep Sea Drilling Project, the National Science Foundation has presently extended the project through fiscal year 1982. The latest contract extends the period of exploration of the deep ocean floors of the world by GLOMAR CHALLENGER to a total of over 14 years.

A new dimension of scientific discovery has been added to the project, the detailed study of paleoenvironment. With the introduction of the

hydraulic piston corer in 1979, virtually undisturbed cores of the soft sediment layers can now be obtained. This technological advance, together with the new pressure core barrel, has greatly enhanced the ability of the project to study ancient ocean climates as recorded by the microflora and fauna preserved in the sedimentary layers.

These reports contain the results of initial studies of the recovered core material and the associated geophysical information. The contribution to knowledge has been exceedingly large. Future studies of the core material over many years will contribute much more.

People of our planet, in their daily living and work activities, will benefit directly and/or indirectly from this research. Benefits are derived from the technological advances in drilling, coring, position-keeping and other areas as well as through the information being obtained about natural resources and their origins. As with the original H.M.S. CHALLENGER oceanographic expedition, this second CHALLENGER expedition will have profound effects on scientific understanding for many years to come.



John B. Slaughter
Director

Washington, D.C.
June 1981

Preface

Recognizing the need in the oceanographic community for scientific planning of a program to obtain deep sedimentary cores from the ocean bottoms, four of the major oceanographic institutions that had strong interests and programs in the fields of marine geology and geophysics formed, in May 1964, the Joint Oceanographic Institutions for Deep Earth Sampling (JOIDES). This group, Lamont-Doherty Geological Observatory; Rosenstiel School of Marine and Atmospheric Science, University of Miami; the Scripps Institution of Oceanography, University of California at San Diego; and the Woods Hole Oceanographic Institution, expressed an interest in undertaking scientific planning and guidance of the sedimentary drilling program. It was the purpose of this group to foster programs to investigate the sediments and rocks beneath the deep oceans by drilling and coring. The membership of this original group was later enlarged in 1968 when the University of Washington became a member, and again in 1975 when University of Hawaii Institute of Geophysics, the Oregon State University School of Oceanography, the University of Rhode Island Graduate School of Oceanography, and Texas A&M University Department of Oceanography became members. In accordance with international agreements, institutions of participating nations became members of JOIDES. Thus, during 1974 to 1976, the Bundesanstalt für Geowissenschaften und Rohstoffe of the Federal Republic of Germany, the Centre National pour l'Exploitation des Océans of France, the National Environmental Research Council of the United Kingdom, the University of Tokyo of Japan, and Academy of Sciences of the USSR became JOIDES members.

Through discussions sponsored by the JOIDES organization, with support from the National Science Foundation, Columbia University's Lamont-Doherty Geological Observatory operated a drilling program in the summer of 1965, on the Blake Plateau region off Jacksonville, Florida.

With this success in hand, planning began for a more extensive deep sea effort. This resulted in the award of a contract by the National Science Foundation to the Scripps Institution of Oceanography, University of California at San Diego for an eighteen-month drilling program in the Atlantic and Pacific oceans, termed the Deep Sea Drilling Project (DSDP). Operations at sea began in August 1968, using the now-famous drilling vessel, the *Glomar Challenger*.

The goal of the Deep Sea Drilling Project is to gather scientific information that will help determine the age and processes of development of the ocean basins. The primary strategy is to drill deep holes into the ocean floor, relying largely on technology developed by the petroleum industry.

Through the efforts of the principal organizations and of the panel members, who were drawn from a large cross section of leading earth scientists and associates, a scientific program was developed.

Cores recovered from deep beneath the ocean floor provide reference material for a multitude of studies in fields such as biostratigraphy, physical stratigraphy, and paleomagnetism that afford a new scope for investigating the physical and chemical aspects of sediment provenance, transportation, deposition, and diagenesis. In-hole measurements, as feasible, provide petrophysical data to permit inference of lithology of intervals from which no cores were recovered.

A report, describing the core materials and information obtained both at sea and in laboratories onshore, is published after the completion of each cruise. These reports are a cooperative effort of shipboard and shore-based scientists and are intended primarily to be a compilation of results which, it is hoped, will be the starting point for many future new and exciting research programs. Preliminary interpretations of the data and observations taken at sea are also included.

Core materials and data collected on each cruise will be made available to qualified scientists through the Curator of the Deep Sea Drill-

ing Project, following a Sample Distribution Policy (p. xvii) approved by the National Science Foundation.

The advent of *Glomar Challenger*, with its deep-water drilling capability, is exceedingly timely. It has come when geophysical investigation of the oceans has matured through 20 to 30 years of vigorous growth to the point where we have some knowledge about much of the formerly unknown oceanic areas of our planet. About one million miles of traverses have been made which tell us much about the global pattern of gravity, magnetic and thermal anomalies, and about the composition, thickness, and stratigraphy of the sedimentary cover of the deep sea and continental margin. The coverage with such data has enabled the site selection panels to pick choice locations for drilling. The knowledge gained from each hole can be extended into the surrounding area. Detailed geophysical surveys were made for most of the selected locations prior to drilling.

The earth sciences have recently matured from an empirical status to one in which substantial theories and hypotheses about major tectonic processes are flourishing. Theories about the origin of magnetic fields and magnetic reversals, about ocean floor spreading and continental drift, and about the thermal history of our planet have led to specific predictions that could be tested best by an enlightened program of sampling of deep sea and continental margin sediments and underlying rocks.

In October 1975, the International Phase of Ocean Drilling (IPOD) began. This international interest, and the true participation of both the scientists and governments of a number of nations, are eloquent testimony to the importance of the work being done by the Deep Sea Drilling Project.

The members of JOIDES and DSDP and the scientists from all interested organizations and nations who have served on the various advisory panels are proud to have been of service and believe that the information and core materials that have been obtained will be of value to students of earth sciences and to all humanity for many years to come.

Deep Sea Drilling Project

MEMBER ORGANIZATIONS OF THE JOINT OCEANOGRAPHIC INSTITUTIONS FOR DEEP EARTH SAMPLING (JOIDES):*

Bundesanstalt für Geowissenschaften und Rohstoffe,
Federal Republic of Germany

University of California at San Diego,
Scripps Institution of Oceanography

Centre National pour l'Exploitation des Océans, Paris

Columbia University, Lamont-Doherty Geological
Observatory

University of Hawaii, Hawaii Institute of Geophysics

University of Miami, Rosenstiel School of Marine and
Atmospheric Science

Natural Environment Research Council, London

Oregon State University, School of Oceanography

University of Rhode Island, Graduate School of
Oceanography

Texas A&M University, Department of Oceanography

University of Tokyo, Ocean Research Institute

University of Washington, Department of
Oceanography

U.S.S.R. Academy of Sciences

Woods Hole Oceanographic Institution

OPERATING INSTITUTION:

Scripps Institution of Oceanography
University of California at San Diego
La Jolla, California
W. A. Nierenberg, Director

DEEP SEA DRILLING PROJECT

Dr. M. N. A. Peterson
Principal Investigator
Project Manager

Mr. Frank C. MacTernan
Principal Engineer and
Deputy Project Manager

Dr. Yves Lancelot
Chief Scientist

Dr. Matthew H. Salisbury
Associate Chief Scientist for
Science Operations

Dr. Russell B. Merrill
Associate Chief Scientist for
Science Services

Dr. William R. Riedel
Curator

Mr. Stanley T. Serocki
Project Development Engineer

Mr. Barry Robson
Operations Manager

Mr. William T. Soderstrom
Finance Administrator

Mr. Robert Olivas
Logistics Officer

Mr. Robert Bower
Contracts Officer

Ms. Sue Strain
Personnel Officer

*Includes member organizations during time of cruise.

Participants aboard GLOMAR CHALLENGER for Leg Seventy-one

Dr. William J. Ludwig
Co-Chief Scientist
*Lamont-Doherty Geological Observatory
Columbia University
Palisades, New York 10964*

Dr. Valery A. Krashennikov
Co-Chief Scientist
*Geological Institute
U.S.S.R. Academy of Sciences
109017 Moscow Zh-17
U.S.S.R.*

Dr. I. A. Basov
Paleontologist (foraminifers)
*Laboratory of Mineral Resources
U.S.S.R. Academy of Sciences
109107 Moscow Zh-17
U.S.S.R.*

Dr. Ulf Bayer
Physical Properties Specialist
*Institut für Geologie und Paläontologie
Universität Tübingen
D-7400 Tübingen
Federal Republic of Germany*

Mr. Jan Bloemendal
Paleomagnetist
*Department of Geology
University of Liverpool
Liverpool L69 3BX
United Kingdom*

Dr. Brian Bornhold
Sedimentologist
*Pacific Geoscience Center
Sidney, British Columbia
Canada V8L 4B2*

Dr. Paul F. Ciesielski
Paleontologist (diatoms)
*Department of Geology
University of Georgia
Athens, Georgia 30602*

Ms. Elaine H. Goldstein
Sedimentologist
*Department of Geology
Florida State University
Tallahassee, Florida 32306*

Dr. Christian Robert
Sedimentologist
*Laboratoire de Géologie Marine
Centre Universitaire de Luminy
13288 Marseille Cedex 02
France*

Dr. John Salloway
Paleomagnetist
*Department of Geophysics
University of Edinburgh
Edinburgh EH9 3JZ
United Kingdom*

Dr. John L. Usher (deceased)
Staff Science Representative
*Deep Sea Drilling Project, A-031
Scripps Institution of Oceanography
La Jolla, California 92093*

Dr. Hans von der Dick
Organic Geochemist
*Lehrstuhl für Geologie, Geochemie, und
Lagerstätten des Erdöls und der Kohle
Rheinisch-Westfälische Technische
Hochschule, Aachen
D-5100 Aachen
Federal Republic of Germany*

Dr. Fred M. Weaver
Paleontologist (radiolarians)
*Exxon Production Research Company
P.O. Box 2189
Houston, Texas 77001*

Dr. Sherwood W. Wise, Jr.
Paleontologist (nannofossils)
*Department of Geology
Florida State University
Tallahassee, Florida 32306*

Mr. Glen Foss
Cruise Operations Manager
*Deep Sea Drilling Project, A-031
Scripps Institution of Oceanography
La Jolla, California 92093*

Mr. Robert Connolly
Weatherman
*National Oceanic and Atmospheric
Administration—National Weather Service
Deep Sea Drilling Project, A-031
Scripps Institution of Oceanography
La Jolla, California 92093*

Captain Loyd Dill
Master of the Drilling Vessel
*Global Marine, Inc.
8369 Vickers Street
San Diego, California 92111*

Mr. Otis Winton
Drilling Superintendent
*Global Marine, Inc.
8369 Vickers Street
San Diego, California 92111*

Mr. Gerald Bode
Laboratory Officer
*Deep Sea Drilling Project, A-031
Scripps Institution of Oceanography
La Jolla, California 92093*

Ms. Amy Altman
Curatorial Representative
*Deep Sea Drilling Project—East Coast Repository
Lamont-Doherty Geological Observatory
Columbia University
Palisades, New York 10964*

Mr. William Meyer
Chemist
*Deep Sea Drilling Project, A-031
Scripps Institution of Oceanography
La Jolla, California 92093*

Mr. Lawrence Axline
Logging Engineer
*Gearhart-Owen Wire Line
P.O. Box 1258
Fort Worth, Texas 76101*

Mr. Gary Barnes
Electronics Technician
*Deep Sea Drilling Project, A-031
Scripps Institution of Oceanography
La Jolla, California 92093*

Mr. Burnette Hamlin
Marine Technician
*Deep Sea Drilling Project, A-031
Scripps Institution of Oceanography
La Jolla, California 92093*

Mr. Donald Marsee
Marine Technician
*Deep Sea Drilling Project, A-031
Scripps Institution of Oceanography
La Jolla, California 92093*

Mr. David Ripley
Marine Technician
*Deep Sea Drilling Project, A-031
Scripps Institution of Oceanography
La Jolla, California 92093*

Mr. Gary Sullivan
Marine Technician
*Deep Sea Drilling Project, A-031
Scripps Institution of Oceanography
La Jolla, California 92093*

Mr. Dennis Graham
Photographer
*Deep Sea Drilling Project, A-031
Scripps Institution of Oceanography
La Jolla, California 92093*

Ms. Joanne Collins
Yeoperson
*Deep Sea Drilling Project, A-031
Scripps Institution of Oceanography
La Jolla, California 92093*

Deep Sea Drilling Project Publication Staff

Principal Editor
Jan H. Blakeslee

Editors
Rosemary Amidei
Marian G. Bailey
Susan Orlofsky
Elizabeth Whalen

Production Manager
Raymond F. Silk

Production Assistants
Elaine Bruer
Madeleine A. Mahnken

Production Coordinators
Mary A. Young
Nancy Durham

Art-Photo Supervisor
Virginia L. Roman

Illustrators
Myrtali Anagnostopoulos
Vicki Cypherd (this volume)
Tommy F. Hilliard
Elizabeth Peters
Alice N. Thompson

JOIDES Advisory Groups *

Executive Committee

- Dr. John Steele
Woods Hole Oceanographic Institution
- Dr. James D. Baker, Jr.
University of Washington
- Professor Dr. F. Bender
Bundesanstalt für Geowissenschaften und Rohstoffe
- Dr. William W. Hay
Rosenstiel School of Marine and Atmospheric Science
- Dr. G. Ross Heath
Oregon State University
- Dr. Charles E. Helsley
Hawaii Institute of Geophysics
- Sir Peter Kent, F.R.S.
Natural Environment Research Council
- Dr. John A. Knauss
University of Rhode Island
- Dr. Ryuzo Marumo
University of Tokyo
- Dr. William A. Nierenberg
Scripps Institution of Oceanography
- Dr. Worth D. Nowlin, Jr.
Texas A&M University
- Dr. M. N. A. Peterson (ex-officio)
Scripps Institution of Oceanography
- Monsieur Gerard Piketty
Centre National pour l'Exploitation des Océans
- Dr. A. V. Sidorenko
Academy of Sciences of the U.S.S.R.
- Dr. Manik Talwani
Lamont-Doherty Geological Observatory

Planning Committee

- Dr. John Ewing
Woods Hole Oceanographic Institution
- Dr. Helmut Beiersdorf
Bundesanstalt für Geowissenschaften und Rohstoffe
- Dr. William R. Bryant
Texas A&M University
- Dr. Joe R. Cann
University of Newcastle
- Dr. Joe S. Creager
University of Washington
- Dr. J. Dymond
Oregon State University

- Dr. Dennis E. Hayes
Lamont-Doherty Geological Observatory
- Dr. Xavier LePichon
Centre National pour l'Exploitation des Océans
- Dr. Ralph Moberly
Hawaii Institute of Geophysics
- Dr. David G. Moore (ex-officio)
Scripps Institution of Oceanography
- Dr. T. C. Moore, Jr.
University of Rhode Island
- Dr. Noriyuki Nasu
University of Tokyo
- Dr. L. Nikitin
Academy of Sciences of the U.S.S.R.
- Dr. William Riedel (ex-officio)
Scripps Institution of Oceanography
- Dr. Wolfgang Schlager
University of Miami
- Dr. E. L. Winterer
Scripps Institution of Oceanography

Advisory Panel on Sedimentary Petrology and Physical Properties

- Dr. A. Richards
Lehigh University
- Dr. R. Bennett
National Oceanic and Atmospheric Administration
- Dr. C. J. Clausen
Norges Geotekniske Institutt
- Dr. J. Conolly
ERA North America Inc.
- Dr. John W. Handin
Texas A&M University
- Dr. George deVries Klein
University of Illinois
- Dr. I. N. McCave
University of East Anglia
- Dr. Frédéric Mélières
Université Pierre et Marie Curie
- Dr. Ralph Moberly (ex-officio)
Hawaii Institute of Geophysics
- Dr. O. H. Pilkey
Duke University
- Dr. Peter Rothe
Geographisches Institut der Universität Mannheim
- Dr. Matthew H. Salisbury (ex-officio)
Scripps Institution of Oceanography

* Membership at time of cruise.

Advisory Panel on Organic Geochemistry

- Dr. Keith Kvenvolden
U.S. Geological Survey
- Dr. Earl W. Baker
Florida Atlantic University
- Dr. Geoffrey Eglinton (ex-officio)
University of Bristol
- Dr. J. Gordon Erdman
Phillips Petroleum Company
- Dr. Eric M. Galimov
Academy of Sciences of the U.S.S.R.
- Dr. John M. Hunt
Woods Hole Oceanographic Institution
- Dr. John W. Kendrick
Shell Development Company
- Dr. Bernd R. T. Simoneit
University of California, Los Angeles
- Dr. B. Tissot
Institut Français du Pétrole
- Dr. Dietrich Welte
*Lehrstuhl für Geologie, Geochemie, und Lagerstätten
des Erdöls und der Kohle*
- Dr. Stan White (ex-officio)
Scripps Institution of Oceanography
- Dr. E. L. Winterer (ex-officio)
Scripps Institution of Oceanography

Advisory Panel on Information Handling

- Dr. M. A. Rosenfeld
Woods Hole Oceanographic Institution
- Dr. D. W. Appleman
Smithsonian Institution
- Dr. Thomas A. Davies
Middlebury College
- Dr. H. Glashoff
Bundesanstalt für Geowissenschaften und Rohstoffe
- Dr. John C. Hathaway
U.S. Geological Survey
- Dr. A. Loeblich, Jr.
University of California, Los Angeles
- Dr. M. S. Loughridge
National Oceanic and Atmospheric Administration
- Dr. T. C. Moore, Jr. (ex-officio)
University of Rhode Island
- Mr. Peter Woodbury (ex-officio)
Scripps Institution of Oceanography
- Dr. V. V. Zdrovenin
Academy of Sciences of the U.S.S.R.

Industrial Liaison Panel

- Mr. W. A. Roberts
Phillips Petroleum Company
- Mr. R. L. Adams
Conoco Incorporated

- Dr. N. P. Budnikov
Ministry of Geology of the U.S.S.R.
- Mr. Melvin J. Hill
Gulf Oil Corporation
- Dr. Ing. Guenter Peterson
Deutsche Schachtbau und Tiefbohrergesellschaft mbH
- M. Gilbert Rutman
Société Nationale des Pétroles d'Aquitaine
- Mr. G. Williams
United Kingdom Offshore Operators Association, Ltd.

Advisory Panel on Ocean Crust

- Dr. Paul J. Fox
State University of New York at Albany
- Dr. James L. Bischoff
U.S. Geological Survey
- Dr. N. A. Bogdanov
Academy of Sciences of the U.S.S.R.
- Dr. Robert G. Coleman
U.S. Geological Survey
- Dr. J. Dymond (ex-officio)
Oregon State University
- Dr. Rolf Emmermann
Universität Karlsruhe
- Dr. Jean Francheteau
Centre National pour l'Exploitation des Océans
- Dr. H. P. Johnson
University of Washington
- Dr. Roger L. Larson
Lamont-Doherty Geological Observatory
- Dr. Ralph Moberly (ex-officio)
Hawaii Institute of Geophysics
- Dr. James H. Natland (ex-officio)
Scripps Institution of Oceanography
- Dr. John Orcutt
Scripps Institution of Oceanography
- Dr. M. Ozima
University of Tokyo
- Dr. John Tarney
University of Birmingham
- Dr. M. Treuil
Institut Physique du Globe

Advisory Panel on Ocean Margin (Active)

- Dr. Roland von Huene
U.S. Geological Survey
- Dr. Michael Audley-Charles
Queen Mary College
- Dr. René Blanchet
Université de Bretagne Occidentale
- Dr. Joe S. Creager (ex-officio)
University of Washington
- Dr. W. R. Dickinson
University of Arizona

Dr. Y. I. Dmitriev
Academy of Sciences of the U.S.S.R.

Dr. D. M. Hussong
Hawaii Institute of Geophysics

Dr. Daniel Karig
Cornell University

Dr. Kazuo Kobayashi
University of Tokyo

Dr. Keith Kvenvolden (ex-officio)
U.S. Geological Survey

Dr. Xavier LePichon (ex-officio)
Centre National pour l'Exploitation des Océans

Dr. Thomas Shipley (ex-officio)
Scripps Institution of Oceanography

Dr. H. W. Walther
Bundesanstalt für Geowissenschaften und Rohstoffe

Dr. Joel S. Watkins
Gulf Research and Development Company

Advisory Panel on Ocean Margin (Passive)

Dr. Robert E. Sheridan
University of Delaware

Dr. Helmut Beiersdorf (ex-officio)
Bundesanstalt für Geowissenschaften und Rohstoffe

Dr. William R. Bryant (ex-officio)
Texas A&M University

Dr. Joseph R. Curry
Scripps Institution of Oceanography

Mr. John I. Ewing (ex-officio)
Woods Hole Oceanographic Institution

Mr. John A. Grow
U.S. Geological Survey

Dr. K. Hinz
Bundesanstalt für Geowissenschaften und Rohstoffe

Dr. John M. Hunt (ex-officio)
Woods Hole Oceanographic Institution

Dr. H. Kagami
University of Tokyo

Dr. L. Montadert
Institut Français du Pétrole

Dr. David G. Moore (ex-officio)
Scripps Institution of Oceanography

Professor V. Nalivkin
Liteynyi Prospect, Leningrad

Dr. D. G. Roberts
Institute of Oceanographic Sciences, Surrey

Professor Dr. E. Seibold
Universität Kiel

Dr. S. Snelson
Shell Development Company

Dr. J. Thiede
Universitetet i Oslo

Dr. P. R. Vail
Exxon Production Research Company

Advisory Panel on Pollution Prevention and Safety

Dr. Louis E. Garrison
U.S. Geological Survey

Dr. N. I. Bely
Ministry of Gas Industry, U.S.S.R.

Dr. George Claypool
U.S. Geological Survey

Dr. R. G. Douglas (ex-officio)
University of Southern California

Dr. Paul J. Fox (ex-officio)
State University of New York at Albany

Dr. H. Grant Goodell
University of Virginia

Dr. Arthur E. Green
Exxon Production Research Company

Dr. J. R. Heirtzler (ex-officio)
Woods Hole Oceanographic Institution

Mr. J. Laherrère
Compagnie Française des Pétroles

Dr. A. E. Maxwell (ex-officio)
Woods Hole Oceanographic Institution

Dr. A. Mayer-Gurr
Urach, Federal Republic of Germany

Dr. Robert E. Sheridan (ex-officio)
University of Delaware

Dr. G. D. Taylor
British Petroleum Company, Ltd.

Dr. Roland von Huene (ex-officio)
U.S. Geological Survey

Dr. S. White (ex-officio)
Scripps Institution of Oceanography

Advisory Panel on Inorganic Geochemistry

Dr. Joris M. Gieskes
Scripps Institution of Oceanography

Dr. W. B. Clarke
McMaster University

Dr. D. S. Cronan
Royal School of Mines, London

Dr. J. Dymond (ex-officio)
Oregon State University

Dr. Margaret Leinen
University of Rhode Island

Dr. Frank T. Manheim
U.S. Geological Survey

Dr. Kenneth A. Pisciotto (ex-officio)
Scripps Institution of Oceanography

Dr. I. D. Ryabchikov
Academy of Sciences of the U.S.S.R.

Dr. Samuel M. Savin
Case Western Reserve University

Dr. Erwin Suess
Oregon State University

Dr. Y. Tardy
Laboratoire de Pédologie et Géochemie, Toulouse

Dr. K. H. Wedepohl
Geochemisches Institut der Universität, Göttingen

Stratigraphic Correlations Panel

Dr. R. H. Benson
Smithsonian Institution

Dr. V. A. Basov
Academy of Sciences of the U.S.S.R.

Dr. P. Čeppek
Bundesanstalt für Geowissenschaften und Rohstoffe

Dr. Joe S. Creager (ex-officio)
University of Washington

Dr. D. Graham Jenkins
Open University, Buckinghamshire

Dr. Catherine Nigrini
La Habra Heights, California

Dr. Richard Z. Poore
U.S. Geological Survey

Dr. J. B. Saunders
Naturhistorisches Museum, Basel

Dr. J. L. Usher (ex-officio) (deceased)
Scripps Institution of Oceanography

Downhole Measurements Panel

Dr. R. Hyndman
Pacific Geoscience Centre, Sidney, BC

Dr. Heinz Beckmann
Technische Universität Clausthal

Mr. R. E. Boyce (ex-officio)
Scripps Institution of Oceanography

Dr. William R. Bryant (ex-officio)
Texas A&M University

Dr. N. Christensen
University of Washington

Mr. A. H. Jageler
Amoco Production Research Company

Dr. D. H. Matthews
University of Cambridge

Dr. Yuri Neprochnov
Academy of Sciences of the U.S.S.R.

Dr. Vince Renard
Centre National pour l'Exploitation des Océans

Dr. A. Richards
Lehigh University

Mr. J. R. Severns
McCulloh Oil Corporation

Advisory Panel on Ocean Paleoenvironment

Dr. Robert G. Douglas
University of Southern California

Dr. Charles Adelseck, Jr. (ex-officio)
Scripps Institution of Oceanography

Dr. Wolfgang Berger
Scripps Institution of Oceanography

Dr. G. Eglinton (ex-officio)
University of Bristol

Dr. James C. Ingle
Stanford University

Dr. Hugh C. Jenkyns
University of Oxford

Dr. James P. Kennett
University of Rhode Island

Dr. Yves Lancelot
Centre National pour l'Exploitation des Océans

Dr. T. C. Moore, Jr. (ex-officio)
University of Rhode Island

Dr. Michael Sarnthein
Universität Kiel

Dr. N. Shackleton
University of Cambridge

Dr. W. V. Sliter
U.S. Geological Survey

Dr. Y. Takayanagi
Tohoku University

Dr. P. P. Timofeev
Academy of Sciences of the U.S.S.R.

Dr. E. L. Winterer (ex-officio)
Scripps Institution of Oceanography

Advisory Panel on Site Surveying

Dr. E. J. W. Jones
University of London

Dr. Paul J. Fox (ex-officio)
State University of New York at Albany

Dr. Dennis E. Hayes (ex-officio)
Lamont-Doherty Geological Observatory

Dr. Yves Lancelot (ex-officio)
Centre National pour l'Exploitation des Océans

Dr. Brian T. R. Lewis
University of Washington

Dr. Shozaburo Nagumo
University of Tokyo

Dr. Philip D. Rabinowitz (ex-officio)
Lamont-Doherty Geological Observatory

Dr. Wolfgang Schlager (ex-officio)
University of Miami

Dr. Roland Schlich
Institut Physique du Globe

Dr. A. A. Schreider
Academy of Sciences of the U.S.S.R.

Dr. Robert E. Sheridan (ex-officio)
University of Delaware

Dr. Roland von Huene (ex-officio)
U.S. Geological Survey

Dr. Wilfried Weigel
Universität Hamburg

Dr. S. White (ex-officio)
Scripps Institution of Oceanography

Deep Sea Drilling Project

SAMPLE DISTRIBUTION POLICY*

Distribution of Deep Sea Drilling samples for investigation will be undertaken in order to (1) provide supplementary data to support GLOMAR CHALLENGER scientists in achieving the scientific objectives of their particular cruise, and in addition to serve as a mechanism for contributions to the *Initial Reports*; (2) provide individual investigators with materials that are stored with samples for reference and comparison purposes.

The National Science Foundation has established a Sample Distribution Panel to advise on the distribution of core materials. This panel is chosen in accordance with usual Foundation practices, in a manner that will assure advice in the various disciplines leading to a complete and adequate study of the cores and their contents. Funding for the proposed research must be secured separately by the investigator. It cannot be provided through the Deep Sea Drilling Project.

The Deep Sea Drilling Project's Curator is responsible for distributing the samples and controlling their quality, as well as preserving and conserving core material. He also is responsible for maintaining a record of all samples that have been distributed, shipboard and subsequent, indicating the recipient and the nature of the proposed investigation. This information is made available to all investigators of DSDP materials as well as to other interested researchers on request.

The distribution of samples is made directly from one of the two existing repositories, Lamont-Doherty Geological Observatory and Scripps Institution of Oceanography, by the Curator or his designated representative.

1. *Distribution of Samples for Research Leading to Contributions to Initial Reports*

Any investigator who wishes to contribute a paper to a given volume of the *Initial Reports* may write to the Chief Scientist, Deep Sea Drilling Project (A-031), Scripps Institution of Oceanography, University of California at San Diego, La Jolla, California 92093, U.S.A., requesting samples from a forthcoming cruise. Requests for a specific cruise should be received by the Chief Scientist two months in advance of the departure of the cruise in order to allow time for the review and consideration of all requests and to establish a suitable shipboard sampling program. The request should include a statement of the nature

of the study proposed, size and approximate number of samples required to complete the study, and any particular sampling technique or equipment that might be required. The requests will be reviewed by the Chief Scientist of the Project and the cruise co-chief scientists; approval will be given in accordance with the scientific requirements of the cruise as determined by the appropriate JOIDES advisory panel(s). If approved, the requested samples will be taken, either by the shipboard party if the workload permits or by the curatorial staff shortly following the return of the cores to the repository. Proposals must be of a scope to ensure that samples can be processed and a contribution completed in time for publication in the *Initial Reports*. Except for rare, specific instances involving ephemeral properties, sampling will not exceed one-quarter of the volume of core recovered, with no interval being depleted and one-half of all core being retained as an archive. Shipboard sampling shall not exceed approximately 100 igneous samples per investigator; in all cases co-chief scientists are requested to keep sampling to a minimum.

The co-chief scientists may elect to have special studies of selected core samples made by other investigators. In this event the names of these investigators and complete listings of all materials loaned or distributed must be forwarded, if possible prior to the cruise or as soon as possible following the cruise, to the Chief Scientist through the DSDP Staff Science Representative for that particular cruise. In such cases, all requirements of the Sample Distribution Policy shall also apply.

If a dispute arises or if a decision cannot be reached in the manner prescribed, the NSF Sample Distribution Panel will conduct the final arbitration.

Any publication of results other than in the *Initial Reports* within twelve (12) months of the completion of the cruise must be approved and authored by the whole shipboard party and, where appropriate, shore-based investigators. After twelve months, individual investigators may submit related papers for open publication provided they have submitted their contributions to the *Initial Reports*. A paper too late for inclusion in the *Initial Reports* for a specific cruise may not be published elsewhere until publication of that *Initial Reports* for which it was intended. Notice of submission to other journals and a copy of the article should be sent to the DSDP Staff Science Representative for that leg.

*Revised October 1976

2. *Distribution of Samples for Research Leading to Publication Other than in Initial Reports*

- A. Researchers intending to request samples for studies beyond the scope of the *Initial Reports* should first obtain sample request forms from the Curator, Deep Sea Drilling Project (A-031), Scripps Institution of Oceanography, University of California at San Diego, La Jolla, California 92093, U.S.A. On the forms the researcher is requested to specify the quantities and intervals of the core required, make a clear statement of the proposed research, state time required to complete and submit results for publication, and specify the status of funding and the availability of equipment and space foreseen for the research.

In order to ensure that all requests for highly desirable but limited samples can be considered, approval of requests and distribution of samples will not be made prior to 2 months after publication of the Initial Core Descriptions (I.C.D.). ICD's are required to be published within 10 months following each cruise. The only exceptions to this policy will be for specific instances involving ephemeral properties. Requests for samples can be based on the Initial Core Descriptions, copies of which are on file at various institutions throughout the world. Copies of original core logs and data are kept on open file at DSDP and at the Repository at Lamont-Doherty Geological Observatory, Palisades, New York. Requests for samples from researchers in industrial laboratories will be handled in the same manner as those from academic organizations, with the same obligation to publish results promptly.

- B. (1) The DSDP Curator is authorized to distribute samples to 50 ml per meter of core. Requests for volumes of material in excess of this amount will be referred to the NSF Sample Distribution Panel for review and approval. Experience has shown that most investigations can be accomplished with samples 10 ml or smaller. All investigators are encouraged to be as judicious as possible with regard to sample size and, especially, frequency within any given core interval. The Curator will not automatically distribute any parts of the cores which appear to be in particularly high demand; requests for such parts will be referred to the Sample Distribution Panel for review. Requests for samples from thin layers or important stratigraphic boundaries will also require Panel review.

(2) If investigators wish to study certain properties which may deteriorate prior to the normal availability of the samples, they may request that the normal waiting period not apply. All such requests must be reviewed by the Curator and approved by the NSF Sample Distribution Panel.

- C. Samples will not be provided prior to assurance that funding for sample studies either exists or is not needed. However, neither formal approval of sample requests nor distribution of samples will be made until the appropriate time (Item A). If a sample request is dependent, either wholly or in part, on proposed funding, the Curator is prepared to provide to the organization to whom the funding proposal has been submitted any information on the availability (or potential availability) of samples that it may request.

- D. Investigators receiving samples are responsible for:

(1) publishing significant results; contributions shall not be submitted for publication prior to 12 months following the termination of the appropriate leg;

(2) acknowledging, in publications, that samples were supplied through the assistance of the U.S. National Science Foundation and others as appropriate;

(3) submitting five (5) copies (for distribution to the Curator's file, the DSDP repositories, the GLOMAR CHALLENGER's library, and the National Science Foundation) of all reprints of published results to the Curator, Deep Sea Drilling Project (A-031), Scripps Institution of Oceanography, University of California at San Diego, La Jolla, California 92093, U.S.A.;

(4) returning, in good condition, the remainders of samples after termination of research, if requested by the Curator.

- E. Cores are made available at repositories for investigators to examine and to specify exact samples in such instances as may be necessary for the scientific purposes of the sampling, subject to the limitations of B (1 and 2) and D, above, with specific permission of the Curator or his delegate.

- F. Shipboard-produced smear slides of sediments and thin sections of indurated sediments, igneous, and metamorphic rocks will be returned to the appropriate repository at the end of each cruise or at the publication of

the *Initial Reports* for that cruise. These smear slides and thin sections will form a reference collection of the cores stored at each repository and may be viewed at the respective repositories as an aid in the selection of core samples.

3. Reference Centers

As a separate and special category, samples will be distributed for the purpose of establishing up to five reference centers where paleontologic materials will be available for reference and comparison purposes. The first of these reference centers has been approved at Basel, Switzerland.

Data Distribution Policy

Data gathered on board D/V *Glomar Challenger* and in DSDP shore laboratories are available to all researchers 12 months after the completion of each cruise. The files are part of a coordinated computer database, fully searchable and coordinated to other files. Data sets representing a variety of geologic environments can be arranged for researchers who may wish to manipulate the database directly.

Most data requests are filled free of charge, except if they are unusually large or complex and direct costs exceed \$50.

When data are used for publication, the National Science Foundation must be acknowledged and DSDP provided with five reprints for inclusion in the DSDP index of publications and investigations. Requests for data should be submitted to:

Data Manager, Deep Sea Drilling Project
Scripps Institution of Oceanography (A-031)
University of California, San Diego
La Jolla, California 92093

Telephone: (714) 452-3526
Cable Address: SIOCEAN

- I. The database includes files generally available both in digital form on magnetic tape and as microfilm copies of the original observation forms.

- A. Geophysical data include underway bathymetry, magnetics, and sub-bottom profiles; bathymetry data exist both as 12-kHz and 3.5-kHz records. Underway data are processed by DSDP and the Geological Data Center at Scripps Institution of Oceanography (SIO). Seismic records are available in microfilm and photographic prints.

- B. Physical property data obtained on board *Glomar Challenger* include:

Analytical water content, porosity, and density
Density and porosity by Gamma Ray Attenuation Porosity Evaluator (GRAPE)
Acoustic velocity by Hamilton Frame Method
Thermal conductivity
Heat flow (*in situ*)
Natural gamma radiation (discontinued after Leg 19)
Well logs

- C. Sediment data obtained on board ship and from core samples in DSDP shore laboratories include:

Core photographs
Visual core descriptions
Smear slide descriptions
X-ray diffraction
X-ray fluorescence
Total carbon, organic carbon, and carbonate determinations
Grain-size determinations (sand, silt, clay)
Interstitial water chemistry
Gas chromatography

- D. Igneous rock data include:

Core photographs
Visual core descriptions
Rock chemistry
Paleomagnetism
Thin-section descriptions

- E. Paleontologic data include fossil names, abundance, preservation, and age of sample and are available, for selected sites, for Tertiary and Mesozoic taxa. Range charts can be generated from the database, using the line printer. A glossary of fossil names is available on microfiche or magnetic tape.

- F. Ancillary files include:

Site positions
Sub-bottom depths of cores
Master Guide File (a searchable core data summary file)

- II. Additional publications, aids to research, are periodically updated and distributed to libraries. Single copies, at no charge, are distributed on microfiche at 48X magnification, except for the Data Datas (C, opposite), which are at 24X. They include:

- A. Guides to DSDP Core Materials, a series of printed summaries containing maxima, minima, and typical values for selected observations. Guides are available for each of the

major ocean basins and for Phases I, II, and III of the drilling program. The source data summary file is also available.

- B. Index to *Initial Reports* and Subsequent Publications and Investigations is a comprehensive key word index to chapters of the *Initial Reports* and to papers and investigations in progress which cite DSDP samples or data. The Index and its annotated bibliography serve to inform researchers of other investigators working on similar projects. Each paper is assigned key words for field of study, material, geographic area, and geologic age. A complete citation, including the assigned key words, is printed in the bibliography. Key words are permuted to form a comprehensive cross-index to the author reference list.

- C. Data Data, a series of informal memoranda providing a quick reference to accessible data, is available on microfiche. Also available is a site position map to assist researchers in large-area studies. (Site positions are plotted on a bathymetry map compiled by the SIO Geologic Data Center.)
- D. Data Retrieval and Application Computer Programs to perform data management and retrieval functions and a set of programs designed to provide special graphic displays of data are available; they may be of limited use because of differences in computer hardware. All current programs are written in ALGOL for a Burroughs 7800 computer system. Software inquiries may be addressed to the Data Manager.

CONTENTS

Chapter	Page	Chapter	Page
ACKNOWLEDGMENTS	1	11. PALEOENVIRONMENTAL SIGNIFICANCE OF CLAY MINERAL- OGICAL AND GEOCHEMICAL DATA, SOUTHWEST ATLANTIC, DEEP SEA DRILLING PROJECT LEGS 36 AND 71	317
PART A: INTRODUCTION AND SITE REPORTS		C. Robert and H. Maillot	
1. INTRODUCTION AND EXPLANATORY NOTES	5	12. CONE-IN-CONE TEXTURE FROM DEEP SEA DRILLING PROJECT LEG 71, SITE 511, FALKLAND PLATEAU, SOUTH ATLANTIC OCEAN.....	345
W. J. Ludwig, V. A. Krashennikov, and S. W. Wise, Jr.		H. Maillot and A. Bonte	
2. SITE 511	21	13. CLAY COMPONENTS OF POST-MIDDLE JURASSIC SEDIMENTS OF THE SOUTH- WEST ATLANTIC, DEEP SEA DRILLING PROJECT, LEG 71: DEPOSITIONAL HISTORY AND AUTHIGENIC TRANSFORMATIONS.....	351
Shipboard Scientific Party		I. M. Varentsov, B. A. Sakharov, and T. G. Eliseeva	
3. SITE 512	111	14. AN AUTHIGENIC GYPSUM, PYRITE, AND GLAUCONITE ASSOCIATION IN A MIOCENE DEEP SEA BIOGENIC OOZE FROM THE FALKLAND PLATEAU, SOUTHWEST ATLANTIC OCEAN	361
Shipboard Scientific Party		J. P. Muza and S. W. Wise, Jr.	
4. SITE 513	145	15. LITHOLOGIC FACIES AND CLAY MINERAL ASSEMBLAGES IN MESOZOIC AND CENOZOIC SEDIMENTS RECOVERED BY DEEP SEA DRILLING PROJECT LEG 71 IN THE SOUTH ATLANTIC	377
Shipboard Scientific Party		P. P. Timofeev, N. V. Renngarten, and M. A. Rateev	
5. SITE 514	205		
Shipboard Scientific Party		PART D: GEOCHEMICAL STUDIES	
PART B: GEOPHYSICS		16. TRACE ELEMENT GEOCHEMICAL HISTORY OF LATE MESOZOIC SEDIMENTATION IN THE SOUTHWEST ATLANTIC, FALKLAND PLATEAU, SITE 511	391
6. UNDERWAY GEOPHYSICAL MEASURE- MENTS: <i>GLOMAR CHALLENGER</i> LEG 71	253	I. M. Varentsov	
W. J. Ludwig and P. D. Rabinowitz			
7. GEOLOGIC FRAMEWORK OF THE FALKLAND PLATEAU.....	281		
W. J. Ludwig			
8. SEISMIC EVIDENCE FOR CARBONATE BUILDUPS AT THE NORTHERN EDGE OF THE MAURICE EWING BANK, FALKLAND PLATEAU	295		
W. J. Ludwig			
9. A HEAT FLOW MEASUREMENT ON THE FALKLAND PLATEAU	299		
M. G. Langseth and W. J. Ludwig			
PART C: SEDIMENTOLOGICAL STUDIES			
10. ICE-RAFTED DEBRIS IN SEDIMENTS FROM LEG 71, SOUTHWEST ATLANTIC OCEAN.....	307		
B. D. Bornhold			

Chapter	Page	Chapter	Page
17. PALEOGENE OXYGEN RECORD FOR DEEP SEA DRILLING PROJECT SITES 511 AND 512, SUBANTARCTIC SOUTH ATLANTIC OCEAN: PALEOTEMPÉRATURES, PALEOCEANOGRAPHIC CHANGES, AND THE EOCENE/OLIGOCENE BOUNDARY EVENT	409	PART E: SYNTHESIS	
J. P. Muza, D. F. Williams, and S. W. Wise, Jr.		19. BIOSTRATIGRAPHIC AND PALEONTOLOGICAL SYNTHESIS: DEEP SEA DRILLING PROJECT LEG 71, FALKLAND PLATEAU AND ARGENTINE BASIN	445
18. GEOCHEMICAL HISTORY OF POST-MIDDLE JURASSIC SEDIMENTATION IN THE SOUTHWESTERN ATLANTIC, DEEP SEA DRILLING PROJECT LEG 71; Ba, Sr, AND MAJOR COMPONENTS	423	I. A. Basov, P. F. Ciesielski, V. A. Krasheninnikov, F. M. Weaver, and S. W. Wise, Jr.	
I. M. Varentsov		20. NEOGENE AND QUATERNARY PALEO-ENVIRONMENTAL HISTORY OF DEEP SEA DRILLING PROJECT LEG 71 SEDIMENTS, SOUTHWEST ATLANTIC OCEAN.....	461
		P. F. Ciesielski and F. M. Weaver	

CONTENTS

Chapter	Page	Chapter	Page
PART F: PALEONTOLOGY			
21. MESOZOIC AND CENOZOIC CALCAREOUS NANNOFOSSILS RECOVERED BY DEEP SEA DRILLING PROJECT LEG 71 IN THE FALKLAND PLATEAU REGION, SOUTHWEST ATLANTIC OCEAN	481	29. STRATIGRAPHY OF CRETACEOUS SEDIMENTS OF THE FALKLAND PLATEAU BASED ON PLANKTONIC FORAMINIFERS, DEEP SEA DRILLING PROJECT LEG 71	789
S. W. Wise, Jr.		V. A. Krasheninnikov and I. A. Basov	
22. CORRELATION OF UPPER CAMPANIAN-LOWER MAESTRICHTIAN CALCAREOUS NANNOFOSSIL ASSEMBLAGES IN DRILL AND PISTON CORES FROM THE FALKLAND PLATEAU, SOUTHWEST ATLANTIC OCEAN	551	30. CENOZOIC PLANKTONIC FORAMINIFERS OF THE FALKLAND PLATEAU AND ARGENTINE BASIN, DEEP SEA DRILLING PROJECT LEG 71	821
F. H. Wind and S. W. Wise, Jr.		V. A. Krasheninnikov and I. A. Basov	
23. MIDDLE EOCENE DIATOMS FROM THE SOUTH ATLANTIC	565	31. PRELIMINARY DINOFLAGELLATE BIOSTRATIGRAPHY FOR THE MIDDLE EOCENE TO LOWER OLIGOCENE FROM THE SOUTHWEST ATLANTIC OCEAN	859
A. M. Gombos, Jr.		D. K. Goodman and L. N. Ford, Jr.	
24. LATE EOCENE TO EARLY MIOCENE DIATOMS FROM THE SOUTHWEST ATLANTIC	583	32. PALYNOLOGICAL STUDY OF UPPER JURASSIC AND LOWER CRETACEOUS SEDIMENTS, SITE 511, DEEP SEA DRILLING PROJECT LEG 71 (FALKLAND PLATEAU)	879
A. M. Gombos, Jr., and P. F. Ciesielski		I. Z. Kotova	
25. THE NEOGENE AND QUATERNARY DIATOM BIOSTRATIGRAPHY OF SUBANTARCTIC SEDIMENTS, DEEP SEA DRILLING PROJECT LEG 71	635	33. SPORES AND POLLEN FROM CENOZOIC SEDIMENTS OF THE FALKLAND PLATEAU, SITE 511, DEEP SEA DRILLING PROJECT LEG 71	907
P. F. Ciesielski		G. M. Bratzeva	
26. CENOZOIC RADIOLARIANS FROM THE SOUTHWEST ATLANTIC, FALKLAND PLATEAU REGION, DEEP SEA DRILLING PROJECT LEG 71	667	34. PALEOGENE AND NEOGENE SPONGE SPICULES FROM SITES 511, 512, AND 513 IN THE SOUTH ATLANTIC	933
F. M. Weaver		M. M. Ivanik	
27. SILICOFLAGELLATE BIOSTRATIGRAPHY OF MIDDLE EOCENE TO HOLOCENE SUBANTARCTIC SEDIMENTS RECOVERED BY DEEP SEA DRILLING PROJECT LEG 71	687	35. MACROINVERTEBRATE PALEONTOLOGY, BIOCHRONOLOGY, AND PALEOENVIRONMENTS OF LOWER CRETACEOUS AND UPPER JURASSIC ROCKS, DEEP SEA DRILLING HOLE 511, EASTERN FALKLAND PLATEAU	951
C. A. Shaw and P. F. Ciesielski		J. A. Jeletzky	
28. BENTHIC FORAMINIFERS IN MESOZOIC AND CENOZOIC SEDIMENTS OF THE SOUTHWESTERN ATLANTIC AS AN INDICATOR OF PALEOENVIRONMENT, DEEP SEA DRILLING PROJECT LEG 71	739	36. CRETACEOUS CALCISPHERULIDS OF THE FALKLAND PLATEAU, LEG 71, DEEP SEA DRILLING PROJECT	977
I. A. Basov and V. A. Krasheninnikov		V. A. Krasheninnikov and I. A. Basov	

Chapter	Page	Chapter	Page
PART G: ORGANIC GEOCHEMISTRY			
37. ORGANIC GEOCHEMISTRY OF UPPER JURASSIC-CRETACEOUS SEDIMENTS FROM SITE 511, LEG 71, WESTERN SOUTH ATLANTIC	1001	44. PALEOENVIRONMENTAL IMPLICATIONS OF THE MAGNETIC CHARACTERISTICS OF SEDIMENTS FROM DEEP SEA DRILLING PROJECT SITE 514, SOUTHEAST ARGENTINE BASIN	1097
G. Deroo, J. P. Herbin, and J. Roucaché		J. Bloemendal	
38. CONTENT, TYPE, AND THERMAL EVOLUTION OF ORGANIC MATTER IN SEDIMENTS FROM THE EASTERN FALKLAND PLATEAU, DEEP SEA DRILLING PROJECT, LEG 71	1015	PART I: PHYSICAL PROPERTIES	
H. von der Dick, J. Rullkötter, and D. H. Welte		45. THE INFLUENCE OF SEDIMENT COMPOSITION ON PHYSICAL PROPERTIES INTERRELATIONSHIPS	1111
39. C ₂ -C ₈ HYDROCARBONS IN SEDIMENTS FROM DEEP SEA DRILLING PROJECT LEG 71, SITE 511, FALKLAND PLATEAU, SOUTH ATLANTIC	1033	U. Bayer	
R. G. Schaefer, H. von der Dick, and D. Leythaeuser		46. CORRELATION OF ACOUSTIC STRATIGRAPHY WITH CORED LITHOLOGY BY MEANS OF PHYSICAL PROPERTY DATA FOR DEEP SEA DRILLING PROJECT SITES 511, 513, AND 514, LEG 71	1133
40. CHEMICAL CHARACTERIZATION OF AROMATIC HYDROCARBONS, KEROGEN, AND HUMIC ACIDS IN DEEP SEA DRILLING PROJECT LEG 71 CORES	1045	U. Bayer and R. Ott	
E. C. Copelin and S. R. Larter		PART J: SUPPLEMENTARY	
41. CARBONATE AND ORGANIC CARBON CYCLES IN APTIAN-ALBIAN BLACK SHALES AT DEEP SEA DRILLING PROJECT SITE 511, FALKLAND PLATEAU	1051	47. PALEOCENE AND EOCENE CALCAREOUS NANNOFOSSILS FROM DEEP SEA DRILLING PROJECT LEGS 25 AND 40, SOUTH AND EAST OF AFRICA	1141
M. E. Parker, M. A. Arthur, S. W. Wise, Jr., and C. R. Wenkam		D. T. MacKenzie, III, and S. W. Wise, Jr.	
PART H: MAGNETOSTRATIGRAPHY		48. CORRELATION OF EOCENE-OLIGOCENE CALCAREOUS NANNOFOSSIL ASSEMBLAGES FROM PISTON CORES TAKEN IN THE VICINITY OF DEEP SEA DRILLING SITES 511 AND 512, SOUTHWEST ATLANTIC OCEAN.....	1171
42. PALEOMAGNETISM OF SEDIMENTS FROM DEEP SEA DRILLING PROJECT LEG 71	1073	S. W. Wise, Jr., and E. L. Mostajo	
J. C. Salloway		PART K: APPENDICES	
43. MAGNETOSTRATIGRAPHY OF MIDDLE-UPPER MIOCENE AND UPPER MIDDLE EOCENE SECTIONS IN HOLE 512	1093	APPENDIX I. DETAILED TEXTURAL ANALYSES OF MIOCENE TO QUATERNARY SEDIMENTS, LEG 71	1183
M. T. Ledbetter		B. D. Bornhold	
		APPENDIX II. CARBON AND CARBONATE ANALYSES	1185
		G. W. Bode	

ACKNOWLEDGMENTS

The Scientific Party aboard *Glomar Challenger* during Leg 71 gratefully acknowledges the assistance and cooperation of the many persons who contributed to the success of the voyage. Members of the Southwest Atlantic Working Group of the Advisory Panel on Ocean Paleoenvironment identified the specific goals to be addressed by drilling. The efforts of Captain Loyd Dill and sailing crew and Mr. Otis Winton and drilling crew of the *Glomar Challenger* are particularly appreciated. Their enthusiasm and dedication to the task never faltered under the harsh weather conditions that often impeded drilling operations.

We are also most grateful for the assistance of Mr. Glen Foss, Cruise Operations Manager, and of the DSDP shipboard technician staff under the direction of Mr. Gerald Bode.

During the last stages of preparation of this report, we were saddened to learn of the death of Dr. John L. Usher, who served as DSDP staff representative during the cruise. All of us appreciate his guidance and fine efforts in the documentation of shipboard data.

IN MEMORIAM

John Leslie Usher, DSDP Staff Representative during *Glomar Challenger* Leg 71, died July 25, 1981, in San Diego, at the age of 59. During the cruise and in the succeeding months of 1980, John was an invaluable resource to the shipboard scientific crew, providing vigorous leadership and diligent effort in organizing the Shipboard Report, the Operational and Scientific Summaries, and the initial summary of our scientific results which was published in the December, 1980, issue of the *Bulletin of the Geological Society of America*. The extensive group effort which John helped organize and to which he gave freely of his time and energy has born fruit in this two-volume set, itself a fitting memorial to his memory.

Born in Saskatchewan, Canada, Dr. Usher graduated from the University of Saskatchewan and took his graduate degrees from McGill University. During his early professional years he worked throughout Canada, spending much time in the field while employed by the Geological Survey of Canada. He continued this work for the Survey and a variety of mining and petroleum companies during summers while teaching, first at the Ecole Polytechnique, Montreal, and later over a twenty-five-year period at Queen's University, Kingston, where he attained the rank of Professor of Geology. He published on a variety of subjects, including the stratigraphy and paleontology of the Canadian Paleozoic and Mesozoic, environmental geology, fossil fuels, and the status of earth science teaching in Canadian secondary schools. He joined the Deep Sea Drilling Project in December, 1975, and served as Associate Chief Scientist for Science Services until his retirement in January, 1981.